

WHERE TO GO CAMPING



SIWINIS LODGE #252
Los Angeles Area Council
December 2013



A SPECIAL THANK YOU

I would like to say a very special thank you to all of the people who helped in the publishing of this edition of the Siwinis Lodge "Where to Go Camping Book." There are many people who spent countless hours of their time. This book was made possible due to their dedication and hard work, once again thank you all.

Sincerely,
Brandon Villalpondo
Siwinis Lodge Chief

CAMP PROMOTION BOOK STAFF

1995 Staff	Editor: Adviser:	Leslie R. Frazier David Henderson	
		Floyd Austen Sr. Curtis Flee up Roy Frazier Ryan Maser Andre Reasoned Gary Vermont	Eric Collins Belinda Frazier Jim Hogue Bill Noble Linda September
2004	Vice Chief of Camp Promotions:		Gabe Arnold Ross Arnold Brian Wilder
2010-2011	Vice Chief of Camp Promotions: Adviser: Editor:		Carlos Perez Erik Moreno Steve McDougall Dee McDougall
2013	Vice Chief of Camping Promotions:		Cody Alidon

FORWARD

This book has been compiled to assist Scouters of Los Angeles Area Council in finding quality camping opportunities for the scouts in their troops. This book is comprised of information obtained through the United States National Forest Service, County Parks and Recreation Department, United States Bureau of Land Management, United States Department of the Interior, and the United States Navy.

The information contained in this booklet is subject to change without prior notice. The Siwinis Lodge has no control over fees and/or camp availability. All agencies have the right to refuse admittance to the facilities. The information was gathered to the best of our ability and the most current available information was used for publication. Please check with the agency for fees, reservations and other information.

Contacts

If you'd like more information about weekend or summer camping, or want an Order of the Arrow Camp Promotion to visit to your unit, get in touch with your Vice Chief of Camping Promotion or Council Camping Department at 213-413-4400 x 344.

Any Suggestions

Like all books, this one isn't perfect. However, you can help us to keep this resource current by sending any corrections or new information on campsites or hiking sites. Any ideas you send us are appreciated.

Every camping guidebook published has had the same purpose: To assist campers in finding the appropriate camping spots for their individual needs. This printing has a revised format, combining the best characteristics of past editions into one handy, easy to read volume. It is hoped that this edition is as helpful to your troop as previous guidebooks have been to other units.

Happy Camping!

Suggestions or Corrections to
"WHERE TO GO CAMPING"

Any suggestions or corrections are appreciated: Please fill out and return

Name of site/location _____

Number of campsites _____

Facilities _____

Elevation _____

Dates open _____

Reservations/fees _____

Special features _____

Contact numbers _____

Website/URL _____

Hikes

Name of site/location _____

Trail _____

Elevation _____

Dates open _____

Length of trail _____

Send all information to LAAC Camping Department / OA
2333 Scout Way
Los Angeles, CA 90026
Or fax (231) 413-7954

TABLE OF CONTENTS

A SPECIAL THANK YOU-----	III
CAMP PROMOTIONS BOOK STAFF-----	III
FORWARD-----	IV
SUGGESTIONS-----	V
TABLE OF CONTENTS-----	VI
ORDER OR THE ARROW – FACT SHEET-----	1
ORDER OF THE ARROW’S ROLE IN CAMPING PROMOTIONS-----	3
TOUR PLANS-----	4
BSA WILDERNESS USE POLICY-----	5
WILDERNESS MANNERS-----	6
COUNCIL CAMP DIRECTORY-----	9
USEFUL TELEPHONE NUMBERS AND CONTACTS-----	13
SECTION 1 – SAN BERNARDINO NATIONAL FOREST-----	19
SECTION 2 – ANGELES NATIONAL FOREST-----	43
SECTION 3 – CLEVELAND NATIONAL FOREST-----	75
SECTION 4 – PARKS: STATE, NATIONAL, COUNTY, REGIONAL-----	83
SECTION 5 – JOSHUA TREE NATIONAL MONUMENT-----	102
SECTION 6 – AWARDS-----	110
SECTION 7 – HIGH ADVENTURE AWARDS-----	118

ORDER OF THE ARROW - FACT SHEET

- The Four Purposes:***
- To recognize those campers, Scouts and Scouters, who best exemplify the Scout Oath, and the Law in their daily lives and by such recognition cause other campers to conduct themselves in such a manner as to warrant recognition
 - To develop and maintain camping traditions and spirit
 - To promote scout camping, which reaches its greatest effectiveness as a part of the unit's camping program, both year-round and summer camp, as directed by the camping committee of the council
 - To crystallize the Scout habit of helpfulness into a life of cheerful service

History: The Order of the Arrow was originally founded in 1915 at the Treasure Island Scout Camps in Pennsylvania. E. Uner Goodman, Camp Director, and Carroll Edson, Assistant Commissary Director, were studying and making plans for their summer season. In one of the books Goodman read contained a description of a camping society, organized at a camp, that perpetuated its ideas from season to season. Both men agreed that they wanted to create a similar society in their camp, utilizing the lore and legend of the Delaware Indians who had once lived in the area of the camp.

1915 saw twenty-five Arrowmen inducted by ceremonies at camp; the first membership meeting held in November of that year marked the first formal founding of the Order. Order of the Arrow lodges were founded in adjacent states as word of the new program spread, and the Order of the Arrow became a BSA program experiment in 1922. By 1948, the Order of the Arrow was officially integrated into the Scouting movement, and supervision shifted from the Order's National Lodge to the "Boy Scouts of America..." Today, as we move into the 99th year of the Order of the Arrow, we can see what an impact it has had on the Scouts of the nation. Over 1 million Boy Scouts, Scouters and Explorers have been inducted into the Order over its lifetime and currently it serves more than 183,000 members.

Eligibility: The Order of the Arrow is special in the fact that its membership is elected by non-members. Members of a troop choose those within their troop that they feel best lives up to the Scout Promise and shows Scout spirit. Any boy in a troop can become a candidate for membership, provided that he has met the following three requirements:

- Must be a registered member of the Boy Scouts of America
- Must hold a minimum of First Class rank
- Must experience a minimum of 15 days and nights of camping, including 6 days and nights of a long term camp

Additionally, one adult from each unit may be recommended for induction into the Order of the Arrow, providing that they also meet the camping requirements and will serve a useful purpose once elected. Once a boy or adult is elected into the Order, they won't be "taken away from the troop," instead, it should be just the opposite, for they are asked to rededicate themselves in service to their troop. The Order serves as a supplement to a boy's scouting experience. To have an Order of the Arrow election in your troop, talk to your District Executive or your District Order of the Arrow Adviser.

Induction

The induction ceremony conducted at a scout camp is called the Ordeal. During the Ordeal, the candidates are tested through silence, work, scarcity of food, and sleeping apart from the other campers. In a discussion period, the candidate is given the opportunity to learn the symbolism of the Ordeal ceremony.

Brotherhood Member

After 10 months of active service, a member may participate in the Brotherhood ceremony, which places further emphasis on the ideas of Scouting and the Order.

Vigil Honor

After 2 years as a Brotherhood member, a member may be recognized with the approval of the National committee conferring on him the Vigil Honor for outstanding service to Scouting, his lodge, and the community.

Lodges

The Order of the Arrow lodge is an integral part of the camping program of the local BSA council and helps to improve and promote camping. Many lodges organize chapters based on smaller geographical areas in order to share the responsibilities of the Lodge.

Sections

An Order of the Arrow Section consists of eight to twelve local lodges. Once every year, representatives of the lodges in the section come together for a Conclave. Every two years all of the 60-elected section chiefs form the conference committee for the (NOAC) National Order of the Arrow Conference.

Region

Each Region has a Region Chief that is elected from the Section Chiefs. The election is held in conjunction with the meeting of the Section Chiefs to elect the National Chief and the National Vice-Chief. An adult volunteer is appointed by the regional Scouting committee to be the region adviser.

National

At the National level, a National Chief and Vice-Chief are selected by the section chiefs in order to give the National Order of the Arrow Committee the youth opinion on national OA policy. They also serve as the presiding officers for the National Order of the Arrow Conference(NOAC). An adult volunteer is appointed by the national scouting committee to serve as the chairman of the National Order of the Arrow Committee. The professional adviser is the national executive secretary of the Order of the Arrow and is a member of the national scouting division staff.

ORDER OF THE ARROW'S ROLE IN CAMPING PROMOTION

The current statement of the purpose of the Order of the Arrow has been the guidelines of the “Order” since its founding in 1915. Clearly the Order of the Arrow is an organization that centers upon campers and camping, its membership being one of honored campers.

The Order of the Arrow serves as a manpower tool to the district camping committee, keeping in contact with units in the district and helping them to develop a full year of camping programs, by working with key youth and adult leaders in the troop. Members also make presentation to Scouts, troop committees and scoutmasters. The Chapter Vice-Chief of Camping Promotions who is in charge of camp promotion in his district coordinates all these activities.



TOUR PLANS

Tour Plans are a must for Packs, Troops, Venture's and Posts, for all of the unit's activities involving travel away from the regular meeting site.

Tour Plans:

Please note that the Local and National Tour Permits have been replaced by the new Tour Plan #4426. This application is used for all Scouting outings and can be emailed, faxed or submitted to the Council Camping Department by mail or in person. Please plan ahead and file Tour Plans early.

OR

Your Tour Plan may be submitted to the District Tour Plan Chairperson for approval and permit issuance. The Chairperson will forward applications to the Council office for record keeping.

Tour Plans are also available online through the Council Web Site at.

www.boyscoutsla.org

go to Scouting Links/ My Scouting.

Wilderness Use Policy of the Boy Scouts of America

All privately or publicly owned backcountry land and designated wildernesses are included in the term "wilderness areas" in this policy. The Outdoor Code of the Boy Scouts of America and the principles of Leave No Trace apply to outdoor behavior generally, but for treks into wilderness areas, minimum-impact camping methods must be used. Within the outdoor program of the Boy Scouts of America, there are many different camping-skill levels. Camping practices that are appropriate for day outings, long-term Scout camp, or short-term unit camping might not apply to wilderness areas. Wherever they go, Scouts need to adopt attitudes and patterns of behavior that respect the rights of others, including future generations, to enjoy the outdoors. In wilderness areas, it is crucial to minimize human impact, particularly on fragile ecosystems such as mountains, lakes and streams, deserts, and seashores. Because our impact varies from one season of the year to the next, it becomes important for us to adjust to these changing conditions to avoid damaging the environment.

The Boy Scouts of America emphasizes these practices for all troops, teams, and crews planning to use wilderness areas:

Contact the landowner or land-managing agency (USDA Forest Service, National Park Service, Bureau of Land Management, U.S. Fish and Wildlife Service, U.S. Army Corps of Engineers, state and private agencies, etc.) well before an outing to learn the regulations for that area, including group size limits, to obtain required permits and current maps, and to discuss ways Scouts can fulfill the expectations of property owners or land managers.

Obtain a tour permit (available through local council service centers), meet all of its conditions, and carry it during the trip.

Review the appropriate BSA safety literature relating to planned activities. (See Safe Swim Defense, Safety Afloat, Climb On Safely, and Trek Safely.) Also see the *Guide to Safe Scouting* on the BSA Web site at <http://www.scouting.org/pubs/gssltoc.htm> for more information on current BSA policies and procedures for ensuring safe activities, as well as the *Field book* Web site at <http://www.bsafieldbook.org>.

Match the ruggedness of high-adventure experiences to the skills, physical ability, and maturity of those taking part. Save rugged treks for older unit members who are more proficient and experienced in outdoor skills.

Conduct pre-trip training for your group that stresses proper wilderness behavior, rules, and skills for all of the conditions that may be encountered, including lightning, missing person, wildfire, high winds, flooding, and emergency medical situations; participate in training in how to apply the principles of Leave No Trace, and be proficient and experienced in the leadership and skills required for treks into wilderness areas.

Adhere to the principles of Leave No Trace.

Outdoor Code

As an American, I will do my best to-Be clean in my outdoor manners. I will treat the outdoors as a heritage. I will take care of it for myself and others. I will keep my trash and garbage out of lakes, streams, fields, woods and roadways.

Be careful with fire. I will prevent wildfire. I will build my fires only when and where they are appropriate. When I have finished using a fire, I will make sure it is cold out. I will leave a clean fire ring or remove all evidence of my fire.

Be considerate in the outdoors. I will treat public and private property with respect. I will follow the principles of Leave No Trace for all outdoor activities.

Be conservation-minded. I will learn about and practice good conservation of soil, waters, forests, minerals, grasslands, wildlife, and energy. I will urge others to do the same.

WILDERNESS MANNERS

Today's wilderness will remain unspoiled for future generations to enjoy only if protected and cared for by those who use it now. Therefore, it is imperative that we set high standards for the use of the wilderness and minimize our impact as much as possible by using principles of **LEAVE NO TRACE**. Anyone who goes into the backcountry can help; everyone can set a good example.

The following conservation measures and camping conduct are needed to keep our wilderness areas clean and unscarred. There is a deep sense of satisfaction and personal achievement in knowledge that one has camped in and traveled through an area without leaving perceptible traces in harmony with the spirit of the wilderness.

Trails

Stay on the trail. Cutting corners and cutting across switchbacks are the quickest ways to break down trails edges and start erosion and gullies. Remember that dislodged rocks may fall on others below you.

Stock on the Trail

Stock has the right of way. Mules and horses are sometimes unpredictable and difficult to manage. Anything unexpected may spook one jittery animal which can set a whole string to bucking, or pull it off balance. When stock is coming, get off the trail to a spot where the animal can see you plainly, preferably on the uphill side. Stand and talk quietly until they have passed.

Cross Country

Restrain the impulse to blaze trails. Let the next hiker find his way as you did.

Camp Locations and Constructions

Set up camp where foot traffic does the least damage to the fragile vegetation; never in meadows; preferably in sandy or rocky areas. Minimize building, whether for kitchen or bedsides. Do not disarranges the natural landscape with hard to eradicate ramparts of rock for fireplaces or windbreaks. Rig tents or tarps with lines tied to rocks or trees. Never cut boughs or poles or put nails in trees. Avoid disturbing the soil with hollows trenches. Locate shelters so water will drain away naturally. When breaking camp, put everything back where you found it and erase all evidence that you were there.

Bed-sites

Avoid digging or leveling. Try to find a flat and sheltered area. When you leave, remove all signs of your bed-site and clean up all litter.

Fires

Use existing fire sites **ONLY**. If you camp where no one has camped before, build a minimum fireplace. Clear a wide circle around the fire down to mineral soil. Never build fires near trees nor in meadows, vegetation or duff; do not place a fire against a log or back rock. **NEVER EVER LEAVE A FIRE UNATTENDED!** When breaking camp, drown out your fire completely, stir, and drown again until ashes are cold to the touch. Bury ashes and charcoal. Cover all traces. Except in well-established camps return fireplace rocks to their natural positions, hiding their blackened portions.

Wood

KEEP FIRES SMALL. Conserve wood, especially where scarce. Use alternate means to keep warm or cook your meals. If wood fire is a must, use small down wood only. **DO NOT CUT STANDING TREES OF ANY TYPE**, living or dead, broken or whole, nor should you at any time break off branches or limbs. Snags are picturesque, a part of the forest setting, and shouldn't be molested. Axe work on down logs and stumps mars the wilderness scene.

Stoves

Stoves should be carried to timberline and all area where wood is in short supply. The least possible damage is done when using stoves and not fires. They are clean and do not scar a fragile campsite.

Sanitation

Dig latrines whenever a large party plans an overnight camp or when a small group plans to stay longer. Use them when available. They should be inconspicuous and placed well away from water (at least 100 feet). If there is no latrine, go far from camp or trail, dig deep and bury. Do not leave toilet paper strewn around. Placing a rock over the site is not satisfactory; it is too obvious and may be overturned by a curious animal.

Washing and Bathing

Do all bathing, clothes washing and pot scrubbing **WELL BACK** from the shores of lakes and streams. Prevent pollution by keeping soap and detergent out of all waters (even if it is biodegradable). For laundry and sponge bathing, use a washbasin. Also brush your teeth away from natural water sources.

Clean-up and Garbage

Burying garbage is no longer acceptable. Park and Forest Service prohibit digging pits. In most areas soil is too shallow. Animals and the elements expose the garbage and erosion starts. Pick up candy wrappers, foil, orange peels, cans, bottles, old clothing, foil and plastic. **FOIL DOES NOT BURN**, especially for food packages lined with foil. Metal containers should be carried out. Edible food may be scattered thinly out of sight and away from camp and trails where they will decompose or be quickly consumed. Double check for litter and then check again. Leave your campsite cleaner than you found it. Make every trip a cleanup trip.

Fish

Catch only as many fish as you can eat. After cleaning them dispose of the entrails in a proper trash container ashore, never throw them back into the water.

BE A CONSIDERATE NEIGHBOR. DO NOT CROWD OTHER CAMPS OR SLEEPING AREAS.
NOISE IS NOT IN HARMONY WITH THE WILDERNESS, NOR ARE RADIOS IN KEEPING WITH
WILDERNESS TRIPS.

COUNCIL CAMP DIRECTORY LISTINGS

Boy Scouts of America

Many of the camps maintained by the Boy Scouts of America are open to normal weekend camping. *Contact each Council Camping Department to verify prices. For your ease contact numbers are listed.* By arranging in advance, you can often use many of the activities available during summer camp. It is essential to make reservations and learn more about the camp you plan to go to by calling the Council Office of the desired camp.

LOS ANGELES AREA COUNCIL

2333 Scout Way
Los Angeles, CA 90026

(213) 413-4400, ext 344
www.boyscoutsla.org

- **Cabrillo Beach Youth Waterfront**
3000 Shoshonean Road
San Pedro, CA 90731
(310) 831-1984 Fax (310) 831-2907
www.cabrilloyouthcamp.org
- **Firestone Scout Reservation**
19001 Tonner Canyon Rd
Brea, CA 92821
(213) 413-4400 ext 344 - Reservations
Ranger (714) 529-3022
www.fsrlaac.org
- **Forest Lawn Scout Reservation**
29485 Hook Creek Rd
Cedar Glen, CA 92321
(909) 337-2121
- **Log Cabin Wilderness Camp**
Log Cabin Mine Rd
Lee Vining, CA 93541
(760) 647-6439
www.logcabincamp.org

ORANGE COUNTY COUNCIL

1211 East Dryer Rd.
Santa Ana, CA 92705

(714) 546-4990, (714) 546-8556
Fax 714-546-0415
www.ocbsa.org

- **Schoepe Scout Reservation at Lost Valley**
31422 Chihuahua Valley Road
Aguanga, CA 92536
(951) 767-1183
www.SSRLV.org
- **Oso Lake**
21131 Los Alisos Blvd.
Rancho Santa Margarita, CA 92688
(714) 546-8558 ext 136
www.osolake.org
- **Irvine Outdoor Education Center**
2 Irvine Park Road
Orange, CA 92869
(714)-923-3191
FAX (714)-923-3192
iroec.webs.com

CALIFORNIA INLAND EMPIRE COUNCIL

1230 Indiana Court
Redlands, CA 92374

- **Camp Emerson**
53155 Idyllbrook Drive
Idyllwild, CA 92549
- **Camp Helendade**
2001 Wilderness Running Springs
Yucaipa, CA 92349

(909) 793-2463
www.bsa-ciec.org
(951) 659-2690
www.CampEmerson.org
(909) 867-1083

LONG BEACH AREA COUNCIL

401 East 37th Street
P.O. Box 7338
Long Beach, CA 90807

- **Camp Tahquitz**
41700 State Highway 38
Angelus Oaks, CA 92305

(562) 427-0911
www.LongBeachBSA.org

www.CampTahquitz.com

LAS PADRES COUNCIL

4000 Modoc Road
Santa Barbara, CA 93110

- **Rancho Alegre**
Star Route 154
Santa Barbara, CA 93105

(805) 967-0105
www.LPCBSA.org

SAN GABRIEL VALLEY COUNCIL

3450 East Sierra Madre Boulevard
Pasadena, CA 91107

- **Camp Cherry Valley**
Catalina Island
Cherry Cove
Avalon, CA 90704

- **Holcomb Valley Scout Ranch**
San Bernardino National Forest, CA 92314
- **Camp Trask**
1100 N Canyon Blvd,
Monrovia, CA 91016

(626) 351-8815
www.SGVCBSA.org
(310) 510-2895

(626) 351-8815 Ext. 249

(626) 351-5446

SAN DIEGO COUNTY COUNCIL

1207 Upas Street
San Diego, CA 92103

(619) 298-6121 **Fax** (619)-682-3858
www.sdicsa.org
(619) 298-6121

- **Camp Balboa**
1207 Upas Street
San Diego, CA 92103
- **San Diego Youth Aquatic Center (Fiesta Island)** (619) 235-1169
1750 Fiesta Island Road
San Diego, CA 92109
- **Mataguay Scout Ranch** (619) 782-3616
21955 Highway 79
Santa Ysabel, CA 92070

SEQUOIA COUNCIL

6005 N Tamera Ave,
Fresno, CA 93711

(559) 320-2100
www.SEQBSA.org
(559) 841-2117
www.Chawanakee.com

- **Chawanakee**
43485 Dinkey Creek Rd,
Shaver Lake, CA 92664
- **Camp Wartman** (559) 732-3424
56651 Eshom Valley Road
Badger CA, 93603

VENTURA COUNTY COUNCIL

509 East Daily Drive
Camarillo, CA 93010

(805) 482-8938 **Fax** (805) 484-9172
www.VCCbsa.org

- **Camp Three Falls**
12260 Boy Scout Camp Road
Frazier Park, CA 93225
- **Camp Willet**
Camp Willett Road
Oak View, CA 93022

VERDUGO HILLS COUNCIL

1325 Grandview Avenue
Glendale, CA 91201

- **Camp Verdugo Oaks**
38001 Golden State Highway
Castaic, CA 91310
- **Camp Silver Fir**
Lakeshore
Shaver Lake, CA 93634

(818) 243-6282 **Fax** (818)-243-5169
www.VHCbsa.org
(661)-713-0310

(559)-893-6727

WEST LOS ANGELES COUNTY COUNCIL

16525 Sherman Way, Unit C-8
Van Nuys, CA 91406

- **Emerald Bay**
1 Avalon Vista
Newport Beach, CA 92657
- **Camp Josepho**
3000 Sullivan Canyon Trail
Pacific Palisades, CA 90272
- **Camp Whitsett**
Forest Route 22S82
Kernville, CA 93238

(818) 785-8700 **Fax** (818)-901-4888
Van Nuys Scout Store (818)-781-1296
www.bsa-LA.org
Camping Dept. (818)-933-0130
Email: Camping@BSA-LA.org
www.CampEmeraldBay.org

www.CampJosepho.org

(760) 376-6469
www.CampWhitett.org

USEFUL TELEPHONE NUMBERS AND CONTACTS

Boy Scouts of America

COUNCIL	ADDRESS	CITY	ZIP	PHONE
California Inland Empire	1230 Indiana Court	Redlands	92374	909-793-2463
Long Beach Area	401 E. 37th Street	Long Beach	90807	562-427-0911
Los Angeles Area	2333 Scout Way	Los Angeles	90026	213-413-4400
Los Padres	4000 Modoc Road	Santa Barbara	93110	805-967-0105
Orange County	3590 Harbor Gateway N.	Costa Mesa	92626	714-546-4990
San Gabriel Valley	3450 E. Sierra Madre Blvd.	Pasadena	91107	626-351-8815
Southern Sierra	2417 M Street	Bakersfield	93310	661-325-9036
Ventura County	509 E. Daily Drive	Camarillo	93010	805-482-8938
Verdugo Hills	1325 Grandview Ave.	Glendale	91201	818-243-6282
Western LA County Area	16525 Sherman Way	Van Nuys	91423	818-785-8700

Road Conditions

CONTACT	PHONE	OTHER
Auto Club	213-741-4070	Person
Caltrans (Road & Weather)	On touchtone phone, press Hwy. Number and #	Recording
North California		916-445-7623
Southern California		213-628-7623
Caltrans (Road & Weather)	800-427-7623	Person
L.A. County Road Dept.	800-427-7623	Person

Weather Conditions

CONTACT	PHONE	OTHER
Aviation	http://www.wrh.noaa.gov/Oxnard/obs.html	Up-to-date
Local	213-554-1212	Recording
National Parks	Call park visitor center	Person
Forests	Call park visitor center	Person

State Parks call 800-444-7275 for reservations for any of the State Parks

CONTACT	ADDRESS	CITY	ZIP	PHONE
Calif. Dept of Parks & Reek	P.O. BOX 942896	Sacramento	94296	916-638-5883
Anza-Brego Desert State Pk	200 Palm Canyon Drive	Borrego Springs	92004	760-767-5311
Big Basin Redwoods State Pk	21600 Big Basin Way	Boulder Creek	95006	831-338-8860
Bolsa Chica State Beach	18331 Enterprise Lane	Huntington Beach	92648	414-846-3460
Brannan Island SRA	17645 State Hwy 160		94571	916-777-6671
Butano State Pk	1500 Cloverdale Rd.	Pescadale	94060	650-879-2040
Calaveras Big Tree State Park	1170 E Hwy. 4	Calaveras	95223	209-795-2334
Carpinteria State Pk	5361 6 th Street	Carpinteria	93013	805-684-2811
Castle Craggs State Park	Castle Creek Rd	Dunsmuir	96017	530-235-0565
Caswell Memorial State Pk	28000 S. Austin Rd.		95366	209-599-3810
Chino Hills State Park				909-780-6222
Cuyamaca Rancho State Park	12551 Hwy 79	Descanso	91916	760-765-0755
D.L. Bliss State Park	PO Box 266	Tahoma	96142	530-525-7277
Doheny State Beach	25300 Harbor Drive	Dana Point	92629	949-496-6172
Donner Memorial State Park	PO Box		96161	530-5827892
El Capitan State Beach	10 Refugio Beach Rd.	Goleta	93117	805-968-1033
Emerald Bay State Park	PO Box 266	Tahoma	96142	530-525-7982
Emma Wood State Beach	901 San Pedro St.	Ventura	93001	805-648-4807
Freemont Peak State Pk	PO Box 1110	San Juan Bautista	95045	831-623-4255
Gaviota State Pk	10 Refugio Beach Rd.	Goleta	93117	805-968-1033
Grizzly Creek Redwood State Park	Star Rt. Box 75	Carlotta	95528	707-777-3683
Grover Hot Springs State Park	PO Box 188		96120	530-694-2248
Half Moon Bay State Beach	95 Kelly Ave.	Half Moon Bay	94019	650-726-8819
Henry Woods State Park	PO Box 440	Mendicino	95665	209-296-7488
Henry Cowell Redwoods St. Pk	101 N Big Tree Park Rd	Felton	95018	831-438-2396
Henry W. Coe State Pk	PO Box 846	Morgan Hill	95038	408-779-2728
Humboldt Lagoons State Park	15336 Hwy 101	Humboldt	95570	707-488-2041
Leo Carillo State Beach	35000 Pacific Coast Hwy	Malibu	90265	805-488-5223
Limekin State Park	63025 Hwy 1	Big Sur	93920	831-667-2403
Malibu Creek State Park	1925 Las Virgenes Dr.	Calabasas	91302	818-880-0367
Manresa State Beach	205 Manresa Beach Rd	La Selva	95076	831-761-1795
McGrath State Beach	2211 Harbor Blvd.	901 S San Pedro St	93001	805-654-4744
Montana De Oro State Beach	Pecho Road	Los Osos	93402	805-528-0513
Morro Bay State Pk	State Park Rd.	Morro Bay	93442	805-772-2560
Mt. Diablo State Park				925-837-2525
Mt. San Jacinto State Pk	25905 Hwy. 243	Idyllwild	92549	909-659-2607
Mt. Tamalpais State Park				415-388-2070
New Brighton State Beach	201 State Park Dr.	Aptos	95003	831-464-6330
Palomar Mountain State Pk	19952 State Park Road	Palomar Mt.	92060	760-742-3462
Patrick's Point State Park				707-677-3570
Paul M. Dimmick Campground				707-937-5804
Pfeiffer Big Sur State Pk	Hwy 1	Big Sur	93920	831-667-2315

Pismo State Beach	555 Pier Ave.	Pismo Beach	93445	805-489-2684
Plumas-Eureka State Park				530-836-2380
Point Mugu State Pk	PO Box 2678	Malibu	93030	805-488-5223
Portola Redwood State Pk	9000 Portola State Pk	La Honda	94020	650-948-9098
Priare Creek Redwood St. Park				707-464-6101
Red Rock Canyon State Pk	PO Box 2216	California City	93504	661-942-0662
Refugio State Beach	10 Refugio Beach Rd.	Goleta	93117	805-968-1033
Richardson Grove State Park	1600 US Hwy 101		95542	707-247-3318
Russian Gulch State Park	PO Box 440	Mendocino	95460	707-937-5804
Saddleback Butte State Pk	17102 Ave. J East	17102 Ave. J East	93534	661-942-0662
Salt Point State Park				707-847-3221
Samuel P. Taylor State Park	PO Box 251	San Rafael	94938	415-488-9897
San Clemente State Beach	3030 Avenida del Presidente	San Clemente	92672	949-492-3156
San Elijo State Beach	9609 Waples St. Suite 200	San Diego	92121	760-753-5091
San Onofre State Beach	3030 Avenida del Presidente	San Clemente	92672	949-492-4872
San Simeon State Beach	PO Box 8		93452	805-927-2035
Seacliff State Beach	201 State Park Dr.	Aptos	95003	831-6688-3222
Silver Strand State Beach	5000 Hwy 75	Coronado	92118	619-435-5184
Sinkhole Wilderness St. Park				707-247-3318
Sonoma Coast State Beach				707-875-3483
South Carlsbad State Beach	9609 Waples St. Suite 200	San Diego	92121	760-438-3143
Sugarloaf Ridge State Park				707-833-5712
Sugar Pine Point State Park	PO Box 266	Tahoma	96142	530-525-7982
Sunset State Beach	201 Sunset Ranch Rd.	Watsonville	95076	831-763-7063
Van Damme State Park	PO Box 440	Mendocino	95460	707-937-5804
Westport-Union Landing St. Beach				707-937-5804

State Recreation Areas reservations 800-444-7275

CONTACT	ADDRESS	CITY	ZIP	PHONE
Antelope Valley Rec. Area	39696 State Hwy 70	QUINCY	95971	530-284-7126
Barrett Cove Rec. Area	9090 Lake McClure Rd.	Snelling	95369	209-378-2521
Benbow Lake State Rec. Area	1600 Hwy 101		95542	707-923-3238
Folsom Lake State Rec. Area	7806 Folsom-Auburn Rd	Folsom	95630	916-988-0205
Castaic Lake Rec. Area	PO Box 397	Castaic	91384	661-257-4050
George G Hatfield Rec Area	4394 N Kelley Rd.	Hilmar	95324	209-632-1852
Hungry Valley State Rec. Area	PO Box 1360	Lebec	93243	661-248-7007
Lake Perris State Rec Area	17801 Lake Perris Dr.	Perris	92571	909-940-5603
Los Banos Crk. Reservoir SRA.				209-826-1196
Millerton Lake State Rec. Area	P.O. Box 205	Friant	93626	559-822-2332
Picacho State Rec. Area	100225 State Park Rd	North Shore	92254	760-393-3059
Providence Mountains SRA	PO Box 1	Essex	92332	760-928-2586
Salton Sea State Rec. Area	100-225 State Pk. Rd.	North Shore	92254	760-393-3052
San Luis Reservoir SRA	31426 West Hwy 152	Bustine	95322	209-826-1196
Silverwood Lake SRA	14651 Cedar Cir.	Hesperia	92345	760-389-2303

Standish-Hickey SRA	PO Box 208		95585	707-925-6482
Tahoe State Rec. Area	PO Box 583	Tahoe	96145	530-583-3074
Turlock Lake SRA	22600 Lake Rd.	Turlock	95239	209-874-2008
Woodson Bridge SRA				530-839-2112
Calif. Dept. of Parks & Recreation	PO Box 94296	Sacramento	94296	916-653-6995

National Parks, Preserves, and Monuments reservations 800-365-2267

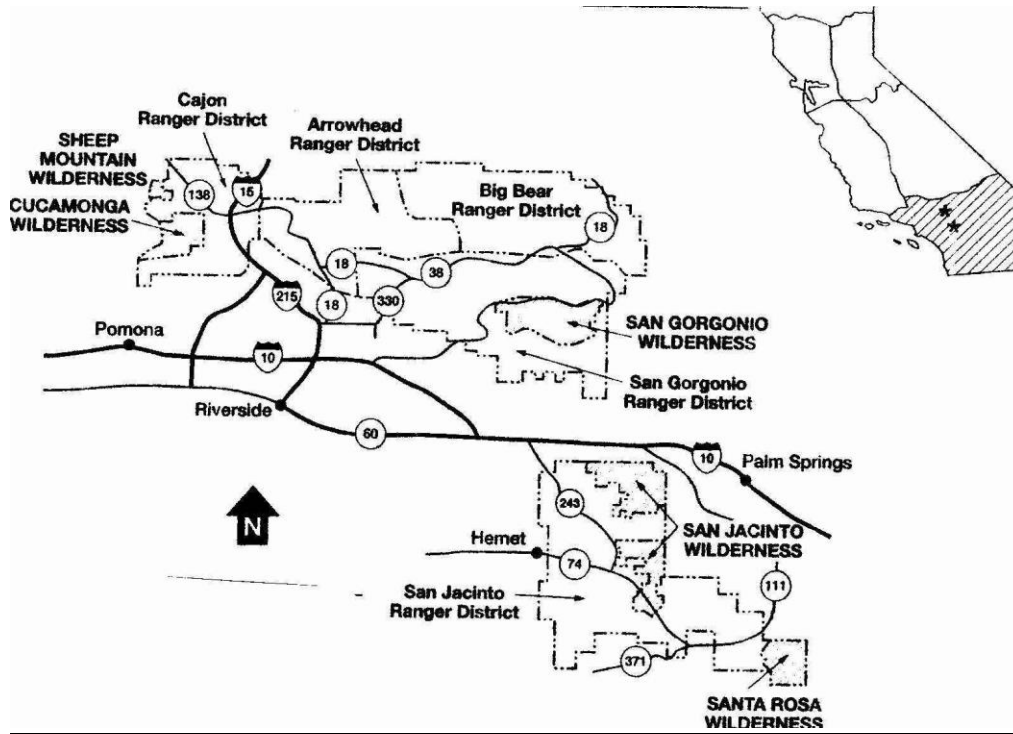
CONTACT	ADDRESS	CITY	ZIP	PHONE
Channel Islands NP	1901 Spinnaker Dr.	Ventura	93001	805-658-5730
Carrizo Plain National Mont.				661-391-6000
Death Valley Nat'l Monument	PO Box 579	Death Valley	92328	760-786-3200
Devil's Postpile National Mon.	PO Box 3999	Mammoth Lakes	93546	760-934-2289
Joshua Tree Nat'l Monument	74485 National Park Dr	Twentynine Palms	92277	760-367-5500
King's Canyon Nat'l Park	47050 General Hwy	Three Rivers	93271	559-565-3341
Lassen Volcanic National Park	PO Box 100	Mineral	96063	530-595-4444
Lava Bed National Monument	1 Indian Well, HQ	Tulelake	96134	530-667-2282
Mojave National Preserve	222 E Main St. St 202	Barstow	92311	760-255-8800
Point Reyes NP		Point Reyes	94956	415-464-5100
Redwood NP	1111 2 nd Street	Crescent City	95531	707-464-6101
Santa Monica Mountains NP	30401 Agoura Rd, #100	Agoura Hills	91301	805-370-2301
Sequoia Nat'l Park	47050 General Hwy	Three Rivers	93271	559-565-3341
Whiskeytown National Rec. Area	PO Box 188	Whiskeytown	96095	530-242-3400
Yosemite Nat'l Park	PO Box 577	Yosemite NP	95389	209-372-0200
National Park Service, Western Region Information Service	Fort Mason, Building 201	San Francisco	94123	415-556-0560

National Forests & U.S. Forest Service reservations 877-444-6777

CONTACT	ADDRESS	CITY	ZIP	PHONE
Angeles National Forest	701 N. San Anita Ave.	Aracdia	91006	626-574-5200 or 818-574-1613
Arroyo Seco Ranger District Station	Oak Grove Park	Flintridge	91011	818-790-1151
Mt. Baldy Ranger District	110 N. Wabash Ave.	Glendora	91741	818-355-1251
Saugus Ranger District	30800 Bouquet Cyn. Road	Saugus	91350	805-269-9710
Tujunga Ranger District	12371 N. Little Tujunga	San Fernando	91342	818-355-1414
Valyermo Ranger District	29835 Valyermo Rd.	Valyermo	93563	805-944-2187
Cleveland National Forest	10845 Rancho Bernardo	San Diego	92127	858-673-6180
Descanso Ranger District	3348 Alpine Blvd.	Alpine	91901	858-445-6235
Palomar Ranger District	1634 Black Cyn. Road	Ramona	92065	858-788-0250
Trabuco Ranger District	1147 E. 6 th St.	Corona	91719	909-276-6390
Eldorado National Forest	100 Forni Rd.	Placerville	95667	530-622-5061
Inyo National Forest	873 N. Main St.	Bishop	93514	760-873-2400
Klamath National Forest	1312 Fairlane Rd.	Yreka	96097	530-842-6131
Lassen National Forest	55 S Sacramento St.	Susanville	96130	530-257-2151
Los Padres National Forest	6755 Hollister Ave.	Goleta	93117	805-968-1578
Monterey Ranger District	406 S Mildred	King City	93930	408-385-5434
Mt. Pinos Ranger District	HC 1, Box 400	Frazier Park	93225	805-245-3731
Ojai Ranger District	1190 E. Ojai Ave.	Ojai	93023	805-646-4348
Santa Barbara Ranger Dist.	HC Los Prietos	Santa Barbara	93105	805-967-3481
Santa Lucia Ranger Dist.	1616 N. Carlotti Dr.	Santa Maria	93454	805-925-9538

Lake Tahoe Basin Mgt. Unit	870 Emerald Bay Rd.	South Lake Tahoe	96150	530-541-5994
Mendocino National Forest	825 N Humbolt Av.	Willows	95988	530-934-3316
Modoc National Forest	800 W 12 th St.	Alturas	96101	530-233-5811
Plumas National Forest	PO Box 11500	Quincy	95971	530-283-2050
San Bernardino Nat'l Forest	1824 S. Commonwealth	San Bernardo	92408	909-383-2600
Arrowhead District District	PO Box 7, 28104 Hwy 18 Skyforest	Rimforest	92378	909-337-2782
Big Bear District District	PO Box 66, N. Shore Hwy 38	Fawnskin	92333	909-866-2790
Cajon District District	Star Route, Box 100, 1209 Lytle Creek Rd.	Fontana	92336 -9704	909-887-2850
San Geronio District	34701 Mill Creek Road	Mentone	92359	909-794-2881
Baron Flats Visitor Center (summer only)	Hwy. 38	Barton Flats		909-794-4861
San Jacinto Ranger District	PO Box 518, 54270 Pinecrest	Idyllwild	92349	909-659-2921
Sequoia National Forest	900 W. Grand Ave.	Porterville	93257	559-784-1500
Shasta-Trinity Nat'l Forest	2400 Washington Ave.	Redding	96001	530-242-2360
Sierra National Forest	1600 Tollhouse Rd.	Clovis	93611	559-297-0706
Six Rivers National Forest	1330 Bayshore Wy	Eureka	95501	707-442-1721
Stanislaus National Forest	19777 Greenley Rd.	Sonora	95370	209-532-3671
Tahoe National Forest	Highway 49	Nevada City, Ca	95959	530-265-4531
U.S. Forest Service	630 Sansome St. Room527	San Francisco	94111	415-705-2874

SECTION 1 - SAN BERNARDINO NATIONAL FOREST



APPLEWHITE

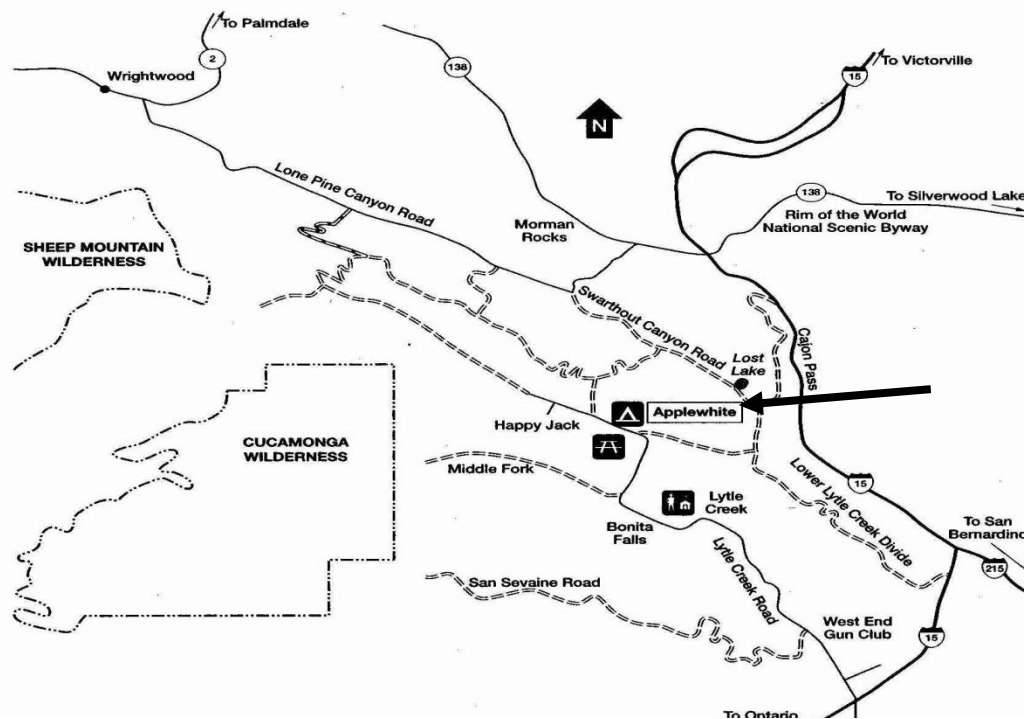
San Bernardino National Forest

- **Campsites:** 42 sites for tent camping
- **Facilities:** Piped water, picnic tables, fire pits, and toilets
- **Elevation:** 3,300 feet
- **Dates Open:** Year-Round
- **Reservations / Fee:** No reservation required- First come first served Fee \$10-\$15 per night.
- **Special Features:** This is a great spot for all kinds of camping.
- **Location / Directions:** Take I-15 north to Sierra Avenue exit. Turn left and go under the freeway. Follow the road for about nine miles to the campground.
- **Contact Information:** For more information contact The San Bernardino National Forest, at (909) 382-2851.

Cajon Ranger District _____

For Information _____

Cajon Ranger District
54270 Pinecrest Avenue
Lytle Creek, CA 92358



BLACK MOUNTAIN GROUP CAMPS

San Bernardino National Forest

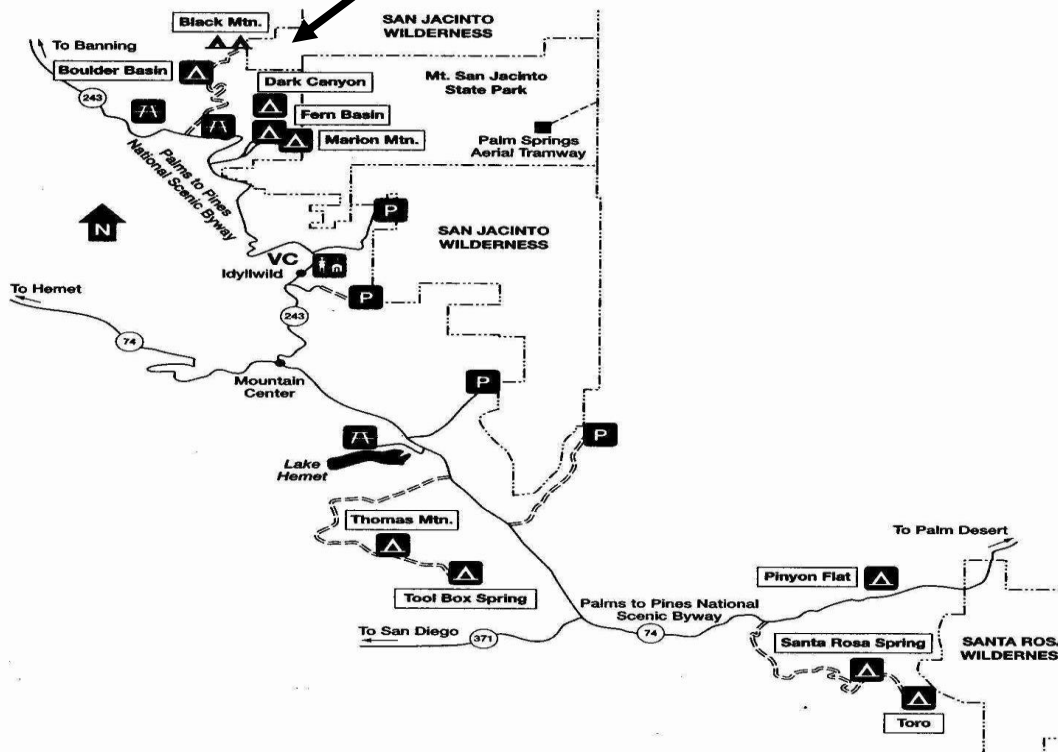
- **Campsites:** 2 group sites for tents (50 people / 16 cars)
- **Facilities:** Piped water, picnic tables, fire pits, and flush toilets
- **Elevation:** 7,500 feet
- **Dates Open:** May through October
- **Reservations / Fee:** Reservations required through www.recreation.gov
- **\$50 per night**
- **Special Features:** This is a great site for big groups to go camping.
- **Location / Directions:** From Idyllwild, go north on Highway 243. Turn right on Forest Service Road 4S01 and drive ten miles to the campground.
- **Contact Information:** For more information contact The San Bernardino National Forest District Office at (909) 382-2922.

San Bernardino National Forest

San Jacinto Ranger District _____

For Information _____

San Jacinto Ranger District
54270 Pinecrest Avenue
Idyllwild, CA 92549



BOULDER BASIN

San Bernardino National Forest

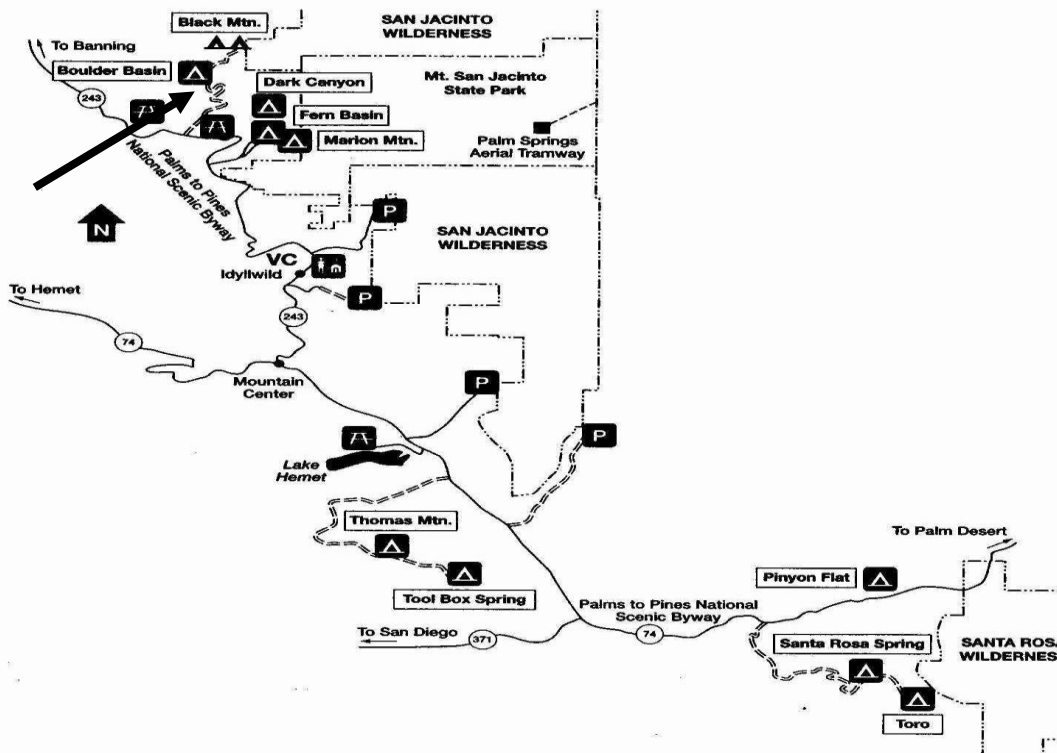
- **Campsites:** 34 sites for tent camping
- **Facilities:** Piped water, picnic tables, fire pits, and toilets
- **Elevation:** 7,300 feet
- **Dates Open:** May through October
- **Reservations/Fee:** No reservation required / Fee \$10 per night add Veh. \$5.00
- **Special Features:** This is a great spot for all kinds of camping.
- **Location / Directions:** From Idyllwild, go north on Highway 243. Turn right on Forest Service Road 4S01 and follow until the campground.
- **Contact Information:** For more information contact The San Bernardino National Forest District Office at (909) 382-2922.

San Bernardino National Forest

San Jacinto Ranger District _____

For Information _____

San Jacinto Ranger District
54270 Pinecrest Avenue
Idyllwild, CA 92549



DARK CANYON

San Bernardino National Forest

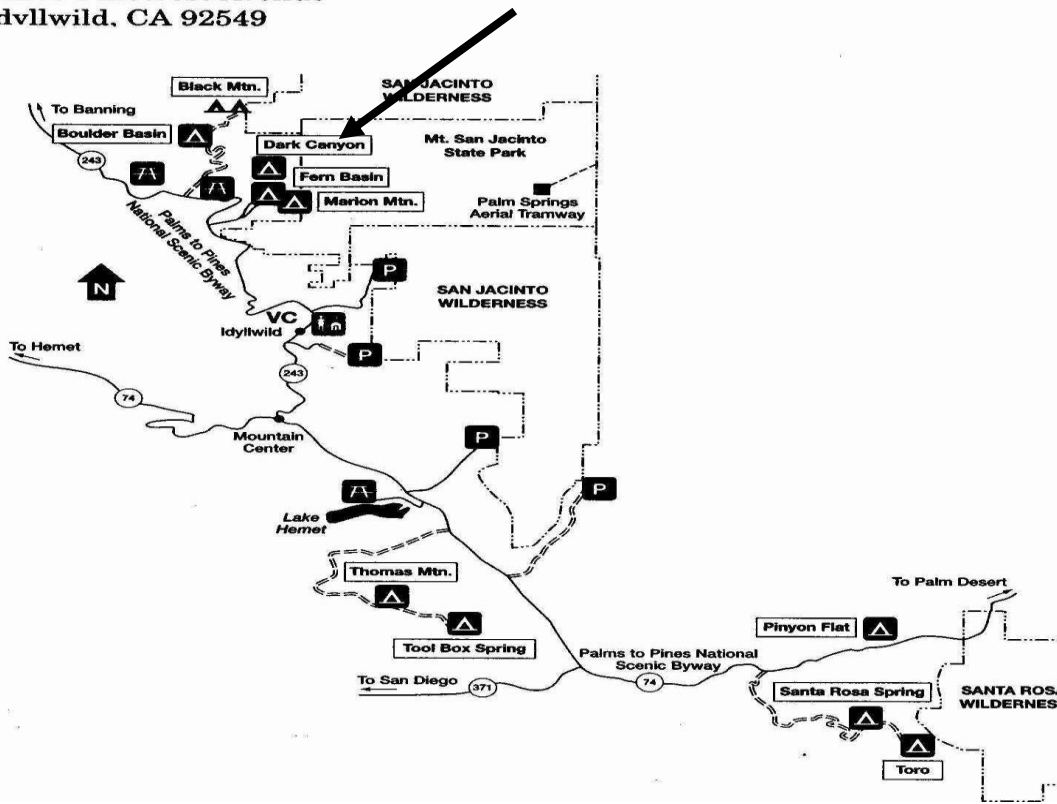
- **Campsites:** 22 sites for tent camping
- **Facilities:** Piped water, picnic tables, fire pits, and flush toilets
- **Elevation:** 5,800 feet
- **Dates Open:** April through October
- **Reservations / Fee:** No reservation required / Fee \$12 per night
- **Special Features:** This is a great spot to use as a base camp for hikers. There are many trails that start nearby.
- **Location / Directions:** From Idyllwild, go north on Highway 243. Turn right on Forest Service Road 4S02 and follow to the camp. From I-10 in Banning, CA, take Highway 243 south for 20 miles to Alandale. East on Stone Creek Campground Road for 2 1/2 miles to Dark Canyon.
- **Contact Information:** For more information contact The San Bernardino National Forest District Office at (909) 382-3922.

San Bernardino National Forest

San Jacinto Ranger District

For Information

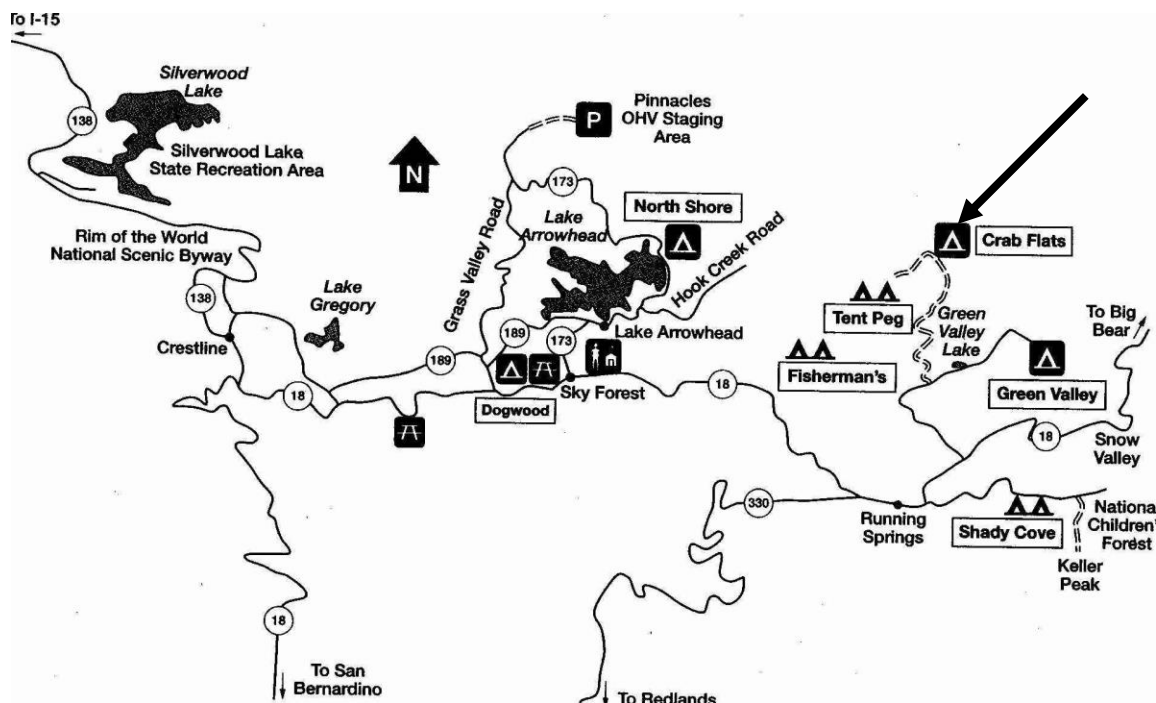
San Jacinto Ranger District
54270 Pinecrest Avenue
Idyllwild, CA 92549



CRAB FLATS

San Bernardino National Forest

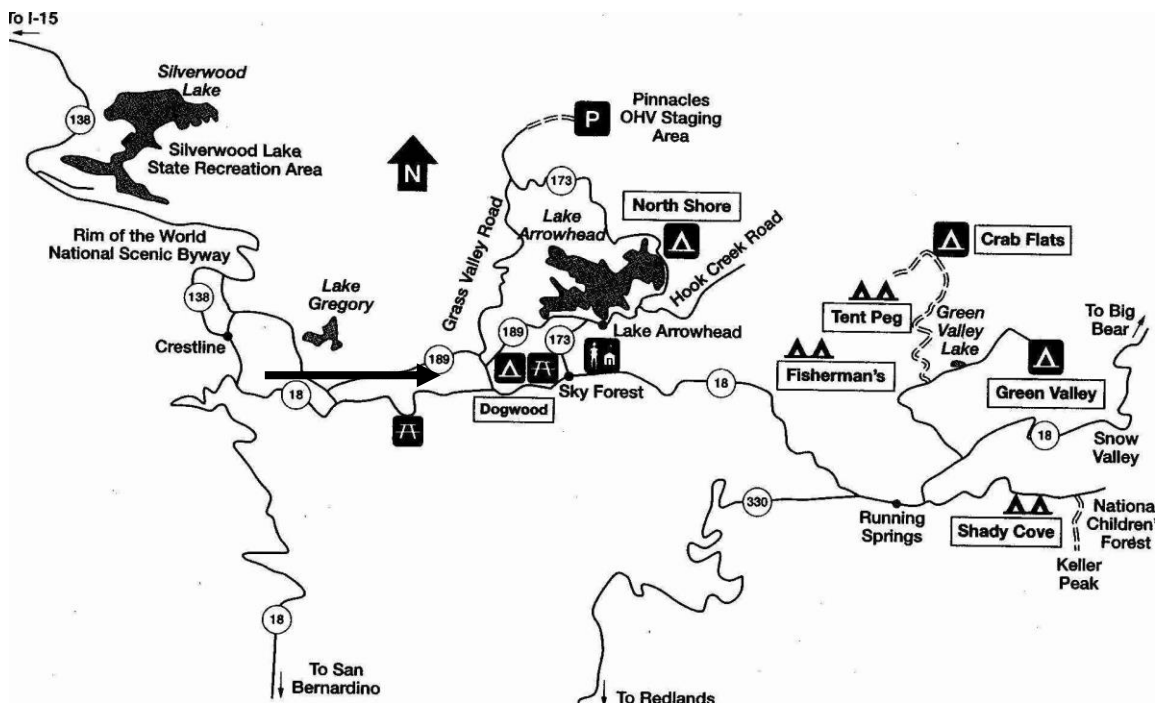
- **Campsites:** 29 sites for tent camping
- **Facilities:** Piped water, picnic tables, fire pits, and toilets
- **Elevation:** 6,200
- **Dates Open:** June-October
- **Reservations / Fee:** \$18.00 per/night reservation required- Adventure Pass
- www.recreation.gov
- **Special Features:** This is a great spot for camping. There is a nearby lake that is good for fishing.
- **Location / Directions:** From San Bernardino, drive 15 miles north on Highway 18 to the Arrowhead Ranger Station. Keep going north to Green Valley Road. Turn left and go to Forest Service Road 3N16. Turn left and drive through two creeks. Go left on Forest Service Road 3N34 and follow road to the campground.
- **Contact Information:** For more information contact The San Bernardino National Forest District Office at (909) 382-2782.



DOGWOOD

San Bernardino National Forest

- **Campsites:** 93 sites for tent camping
- **Facilities:** Piped water, picnic tables, fire pits, hot showers and flush toilets
- **Elevation:** 5,600 feet
- **Dates Open:** April-October
- **Reservations / Fee:** Reservation required- Fee \$28-\$56 per night
- www.recreation.gov
- **Special Features:** This is a great spot to beat the heat in the summer. Boating, fishing and waterslide park nearby.
- **Location / Directions:** From San Bernardino, drive 15 miles north on Highway 18 to the Arrowhead Ranger Station. Go east on Highway 18 to Dailey Canyon Road. Turn left, and then right on Dailey Canyon Road and follow to the campground.
- **Contact Information:** For more information contact The San Bernardino National Forest District Office at (909) 382-2782.



FERN BASIN

San Bernardino National Forest

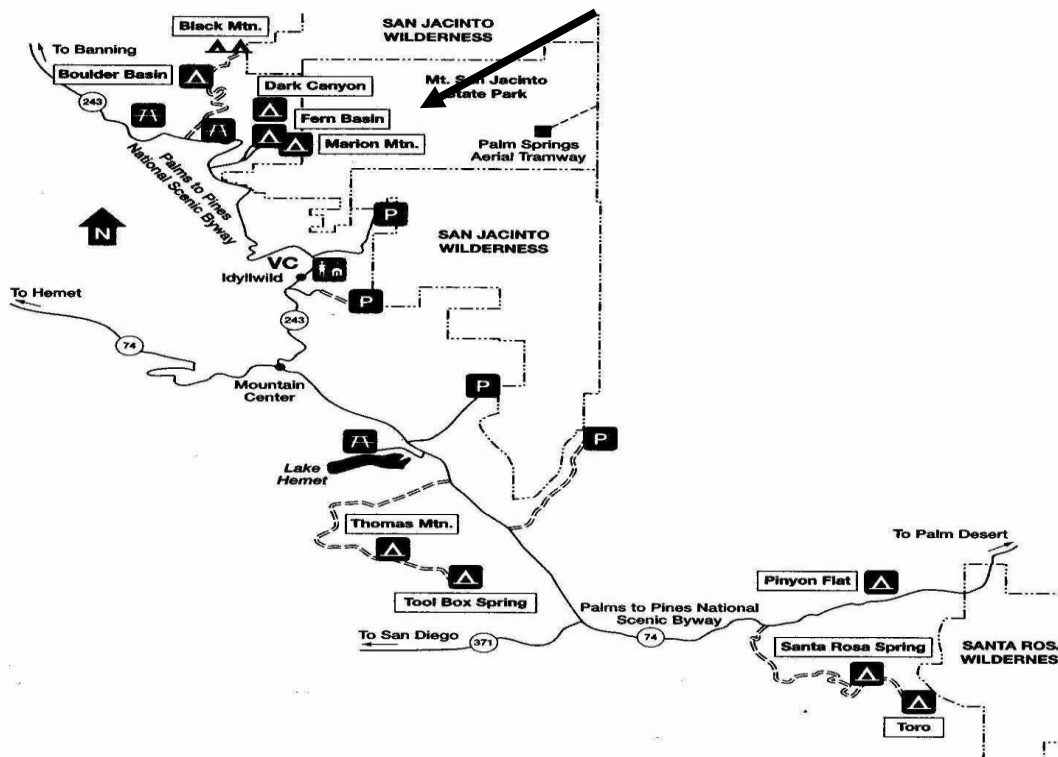
- **Campsites:** 22 sites for tent camping
- **Facilities:** Piped water, picnic tables, fire pits, and toilets
- **Elevation:** 6,300 feet
- **Dates Open:** May through September
- **Reservations / Fee:** No reservation required- First come first serve / Fee \$10 per night
- **Special Features:** This is a great spot to use as a base camp for hikers. There are many great hikes that start nearby.
- **Location / Directions:** From Idyllwild, go north on Highway 243. Turn right on Forest Service Road 4S02 and follow the road about one mile to the campground.
- **Contact Information:** For more information contact The San Bernardino National Forest District Office at (909) 382-2922.

San Bernardino National Forest

San Jacinto Ranger District

For Information

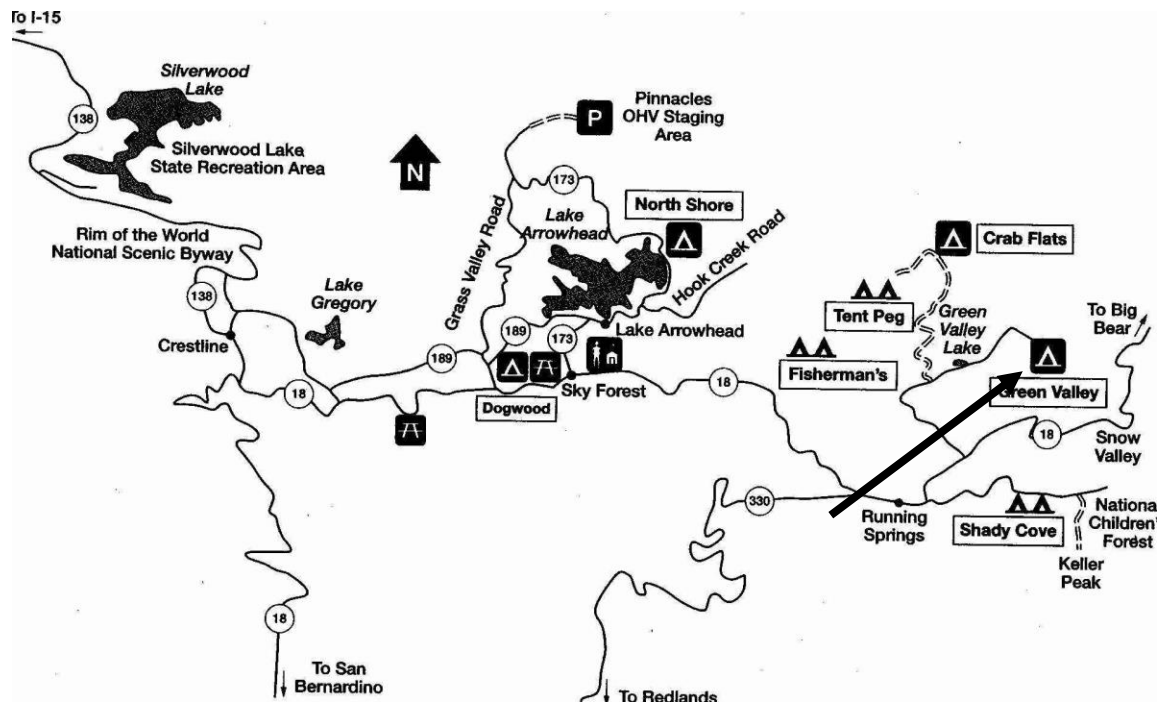
San Jacinto Ranger District
54270 Pinecrest Avenue
Idyllwild, CA 92549



GREEN VALLEY

San Bernardino National Forest

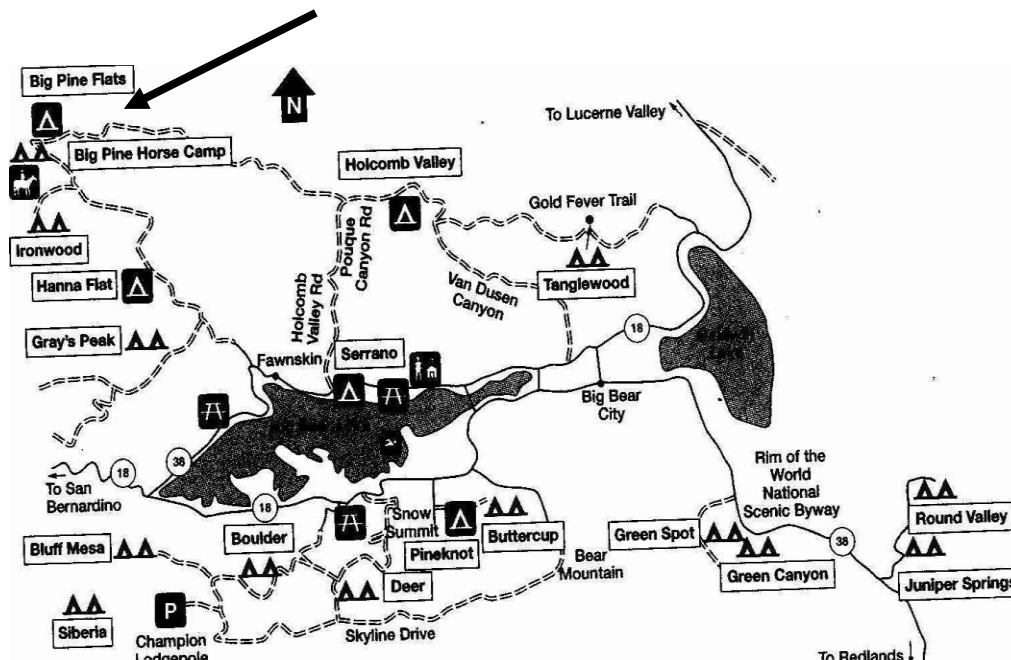
- **Campsites:** 36 sites for tent camping
- **Facilities:** Piped water, picnic tables, fire pits, and flush toilets.
- **Elevation:** 7,000
- **Dates Open:** April through October
- **Reservations / Fee:** Reservation required/ Fee \$20-\$40 per night
- www.recreation.gov
- **Special Features:** This is a great site. There is a nearby lake good for fishing.
- **Location / Directions:** From San Bernardino, drive 15 miles north on Highway 18 to the Arrowhead Ranger Station. Continue to Green Valley Road. Turn left and follow the road to the campground.
- **Contact Information:** For more information contact The San Bernardino National Forest District Office at (909) 382-2782.



BIG PINE HORSE CAMP

San Bernardino National Forest

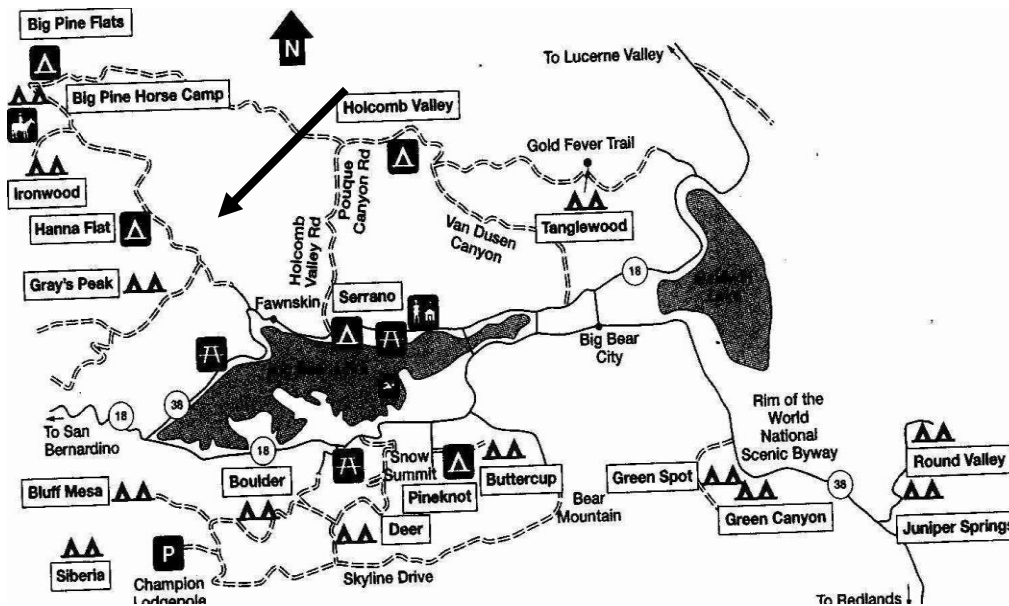
- **Campsites:** 60 sites for tent camping
- **Facilities:** Piped water, picnic tables, fire pits, and flush toilets
- **Elevation:** 6,800 feet
- **Dates Open:** May through November
- **Reservations / Fee:** No reservation required- First come first serve / Fee \$7 per night
- **Special Features:** There is great hiking in the area.
- **Location / Directions:** For step-by-step directions, please call the number below
- **Contact Information:** For more information contact The San Bernardino National Forest District Office at (909) 382-2600.



HANNA FLAT

San Bernardino National Forest

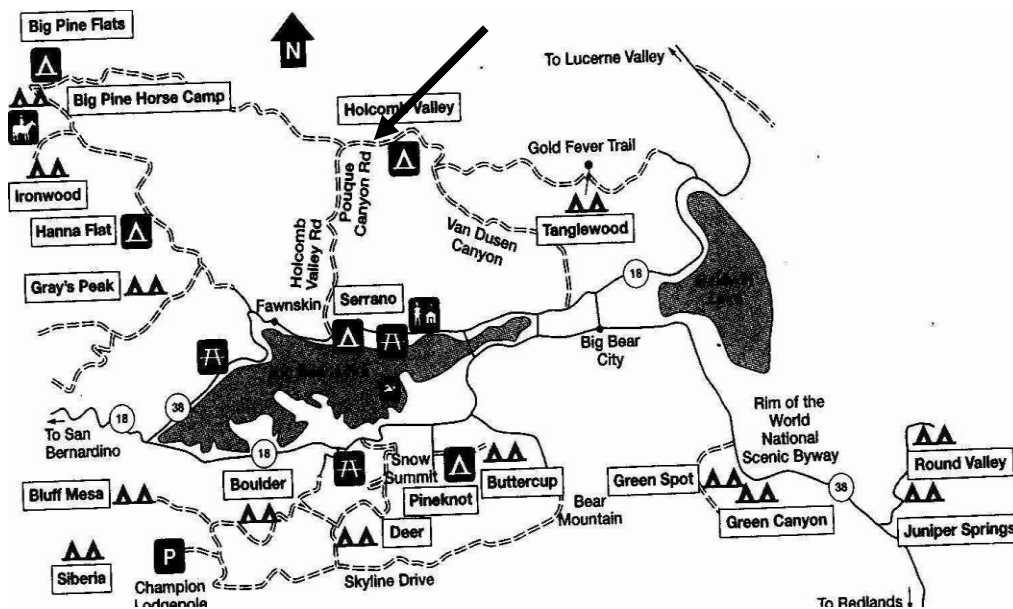
- **Campsites:** 88 sites for tent camping
- **Facilities:** Piped water, picnic tables, fire pits, and flush toilets
- **Elevation:** 7,000 feet
- **Dates Open:** April through October
- **Reservations / Fee:** Reservation required- Fee \$24 per night.
- www.recreation.gov
- **Special Features:** This is a great spot for all kinds of camping.
- **Location / Directions:** For step-by-step directions, please call the number below.
- **Contact Information:** For more information contact The San Bernardino National Forest District Office at (909) 382-2790.



HOLCOMB VALLEY

San Bernardino National Forest

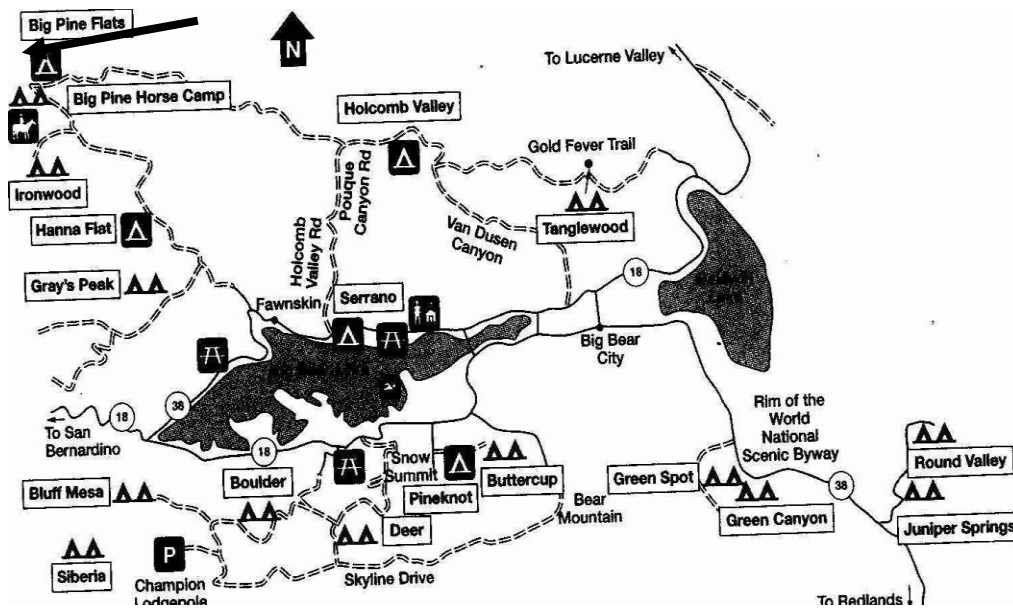
- **Campsites:** 19 sites for tent camping
- **Facilities:** Picnic tables, fire pits, and toilets (no piped water or trash cans, so be sure to bring your own).
- **Elevation:** 7,400 feet
- **Dates Open:** Year-Round
- **Reservations / Fee:** No reservation required first come first serve / Adventure Pass required + \$16.
- **Special Features:** This is a great spot for all kinds of camping.
- **Location / Directions:** From San Bernardino, take Highway 30 to Highway 330. Drive to the dam on Big Bear Lake, and take Highway 38. Turn left on Van Dusen Canyon Road 3N09 and drive for three miles. Turn left on Service Road 3N16 and follow to camp.
- **Contact Information:** For more information contact The San Bernardino National Forest District Office at (909) 382-2790.



BIG PINE FLAT

San Bernardino National Forest

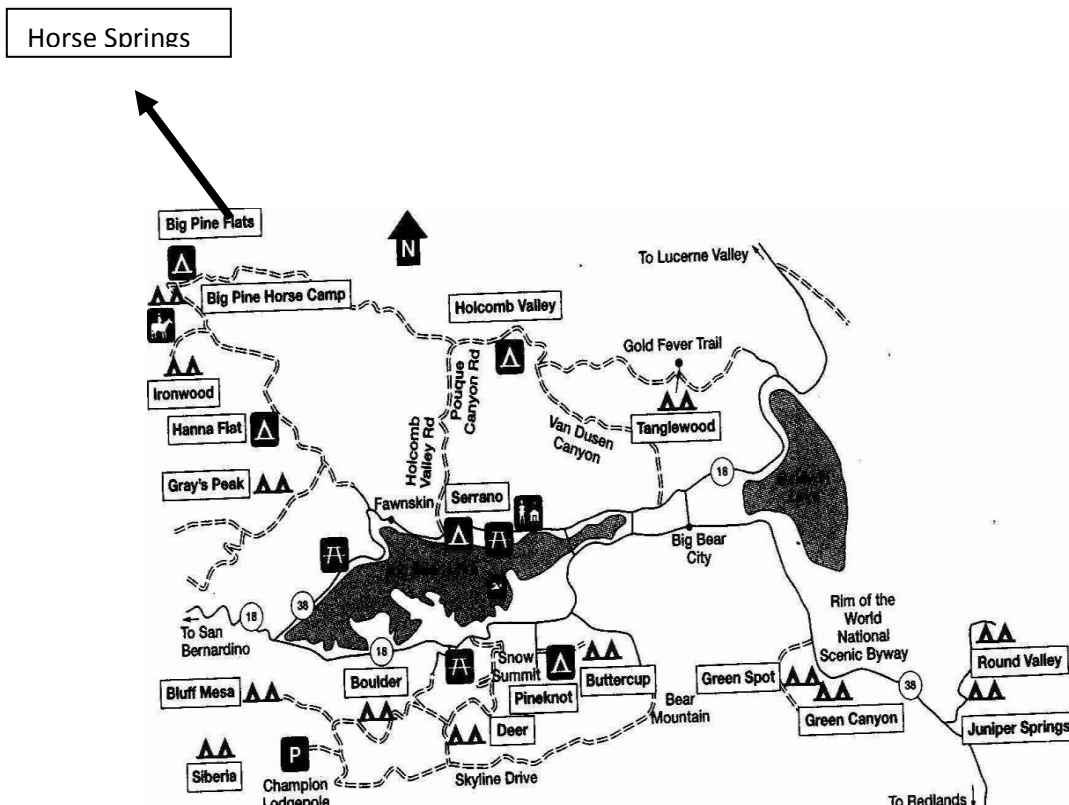
- **Campsites:** 19 sites for tent camping
- **Facilities:** Picnic tables, fire pits, and toilets
- **Elevation:** 6,800 feet
- **Dates Open:** April
- **Reservations / Fee:** No reservation required- first come first serve / Adventure Pass required+ \$20
- **Special Features:** This is a great spot for all kinds of camping.
- **Location / Directions:** From San Bernardino, take Highway 30 to Highway 330. Drive to the dam on Big Bear Lake, and take Highway 38. Turn left on Van Dusen Canyon Road 3N09 and drive for three miles. Turn left on Service Road 3N16 and follow to camp.
- **Contact Information:** For more information contact: Big Bear Discovery Center at (909) 866-3437.



HORSE SPRINGS

San Bernardino National Forest

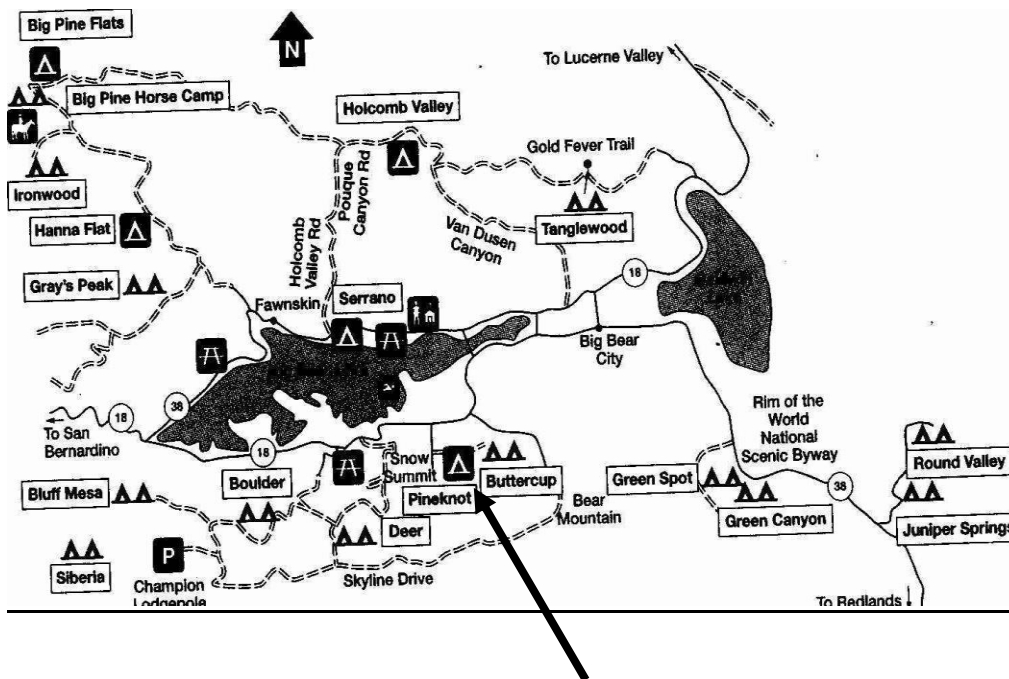
- **Campsites:** 11 sites for tent camping
- **Facilities:** This is a backpack camp. No water
- **Elevation:** 5,800 feet
- **Dates Open:** Year-Round
- **Reservations / Fee:** No reservation required / Adventure Pass required \$10.00 per/night, 8 per site, 2 vehicles per/site.
- **Special Features:** This is a great spot for all kinds of camping.
- **Location / Directions:** From San Bernardino, take Highway 30 to Highway 330. Drive to the dam on Big Bear Lake, and take Highway 38. Northwest of Fawnskin. Turn left on Service Road 3N14 and follow to camp.
- **Contact Information:** For more information contact The San Bernardino National Forest District Office at (909) 382-2790.



PINEKNOT

San Bernardino National Forest

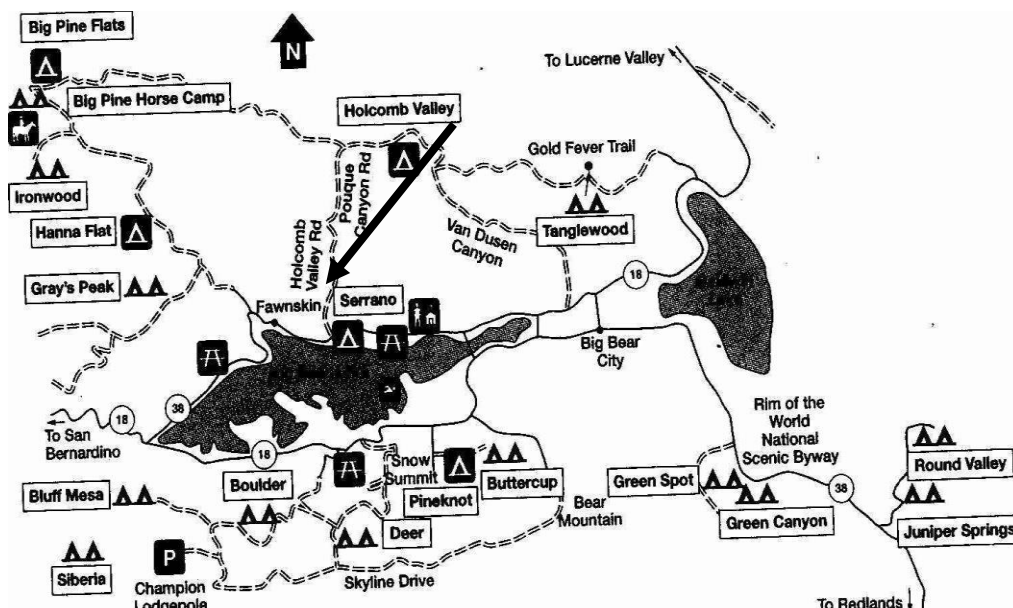
- **Campsites:** 52 sites for tent camping
- **Facilities:** Picnic tables, fire pits, drinking water and flush toilets
- **Elevation:** 7,000 feet
- **Dates Open:** April
- **Reservations / Fee:** Reservation required / Adventure Pass required+ \$22.00
- www.recreation.gov
- **Special Features:** This is a great spot for all kinds of camping.
- **Location / Directions:** From San Bernardino, take Highway 30 to Highway 330. Drive to the dam on Big Bear Lake, and take Highway 18. South on Summit Blvd. To Bristlecone, turn left 1/4 mile to campground
- **Contact Information:** For more information contact The San Bernardino National Forest District Office at (909) 382-2790.



SERRANO

San Bernardino National Forest

- **Campsites:** 132 sites for tent camping
- **Facilities:** Picnic tables, fire pits, and flush toilets, showers, R.V. hook ups
- **Elevation:** 6,800 feet
- **Dates Open:** Year around
- **Reservations / Fee:** Reservation required- / Adventure Pass required+ \$28 to \$56. double site.
- www.recreation.gov
- **Special Features:** This is a great spot for all kinds of camping. The site is on the lake.
- **Location / Directions:** From San Bernardino, take Highway 30 to Highway 330. Drive to the dam on Big Bear Lake, and take Highway 38, about two miles east of Fawnskin.
- **Contact Information:** For more information contact The San Bernardino National Forest District Office at (909) 382-2790.



MARION MOUNTAIN

San Bernardino National Forest

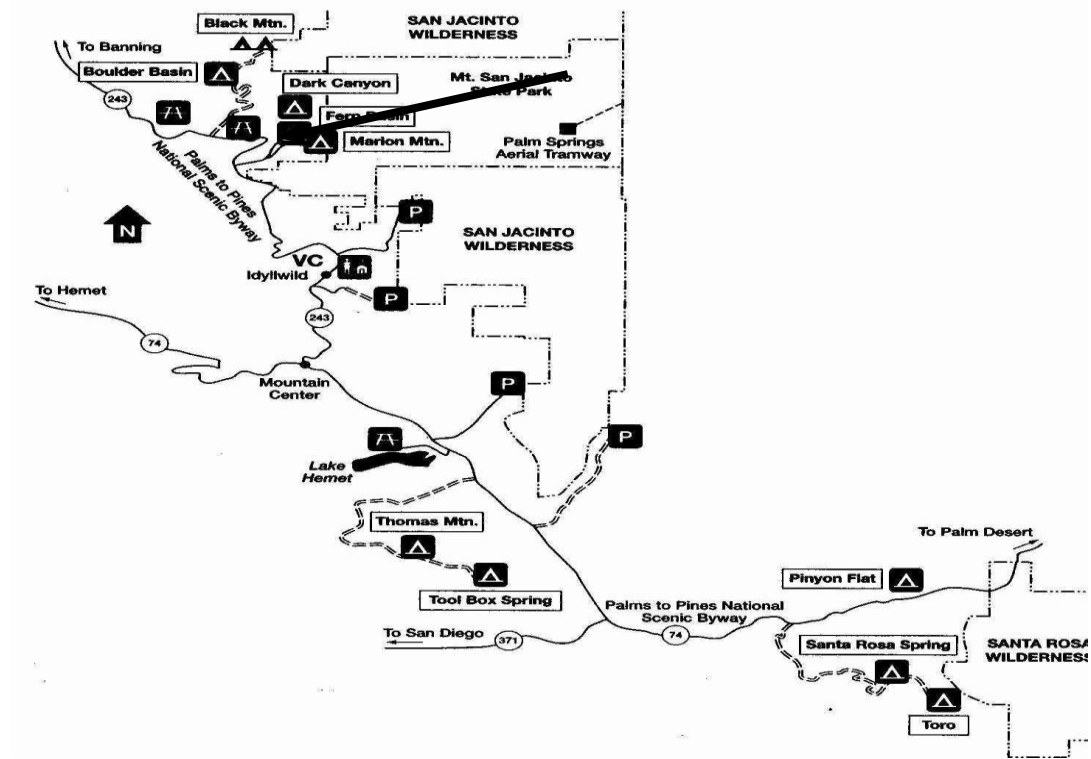
- **Campsites:** 24 sites for tent camping
- **Facilities:** Piped water, picnic tables, fire pits, and flush toilets
- **Elevation:** 6,400 feet
- **Dates Open:** May through September
- **Reservations / Fee:** No reservation required-first come first serve / Fee \$10 per night
- **Special Features:** This is a great site to use as a base camp for hikers. Many hikes are available from this location.
- **Location / Directions:** From Idyllwild, go north on Highway 243. Turn right on Forest Service Road 4S02 and follow about 2 miles until the campground.
- **Contact Information:** For more information contact The San Bernardino National Forest District Office at (909) 382-2922.

San Bernardino National Forest

San Jacinto Ranger District

For Information

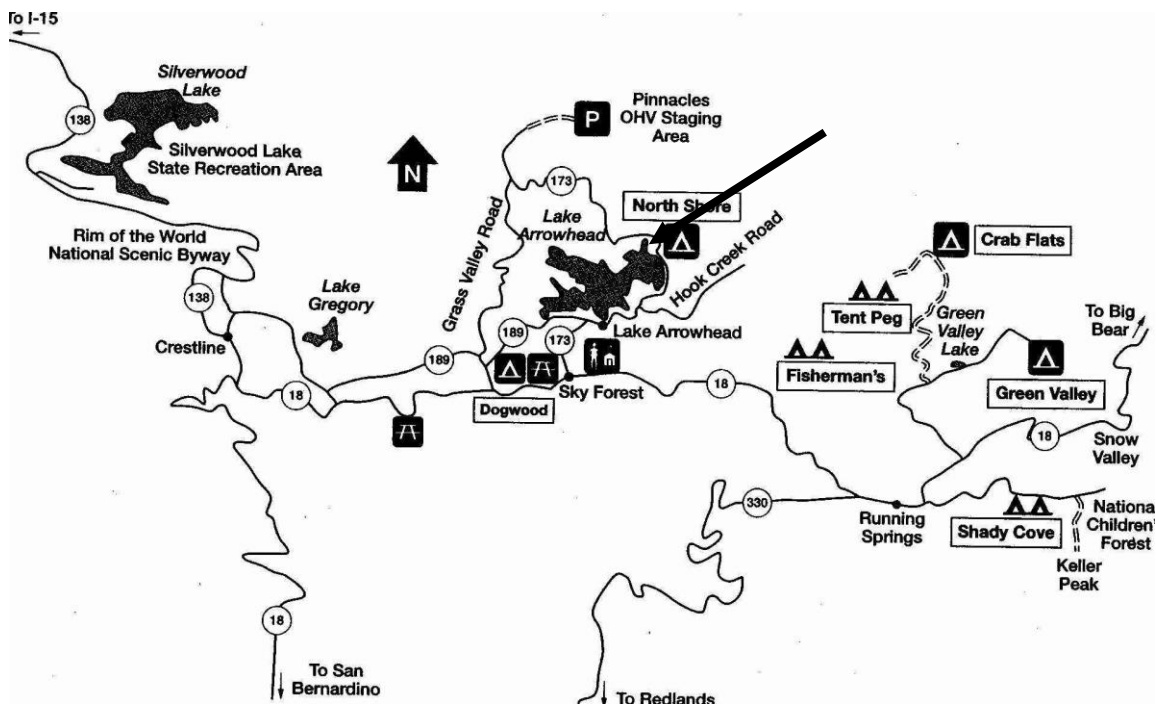
San Jacinto Ranger District
54270 Pinecrest Avenue
Idyllwild, CA 92549



NORTH SHORE

San Bernardino National Forest

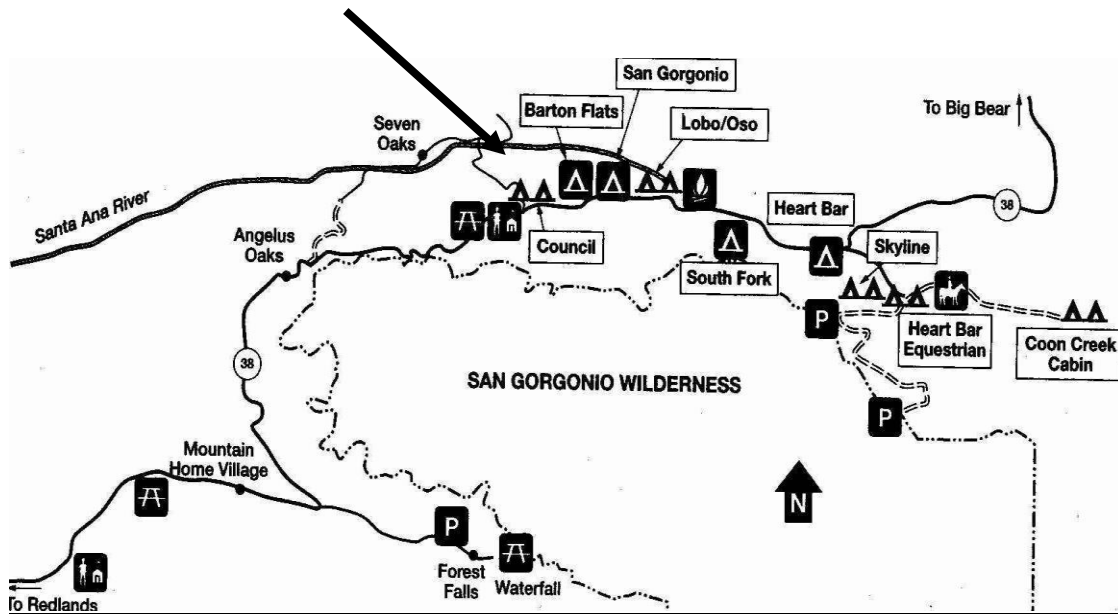
- **Campsites:** 27 sites for tent camping
- **Facilities:** Piped water, picnic tables, fire pits, and flush toilets and hiking trails.
- **Elevation:** 5,300 feet
- **Dates Open:** April through October
- **Reservations / Fee:** Reservation required- Fee \$19. per night/ \$38.double site.
- **www.recreation.gov**
- **Special Features:** This is a great site to go in the summer to beat the heat. There is a nearby lake that has good fishing 20 minutes away.
- **Location / Directions:** From San Bernardino, drive 15 miles north on Highway 18 to the Arrowhead Ranger Station. Go east on Highway 18. Turn left on Highway 173 and go north to the traffic light. Turn right, and drive on Highway 173 to the hospital road. Turn right and go to the top of the hill. Turn left past the hospital and you will see the campground.
- **Contact Information:** For more information contact The San Bernardino National Forest District Office at (909) 382-2782.



BARTON FLATS

San Bernardino National Forest

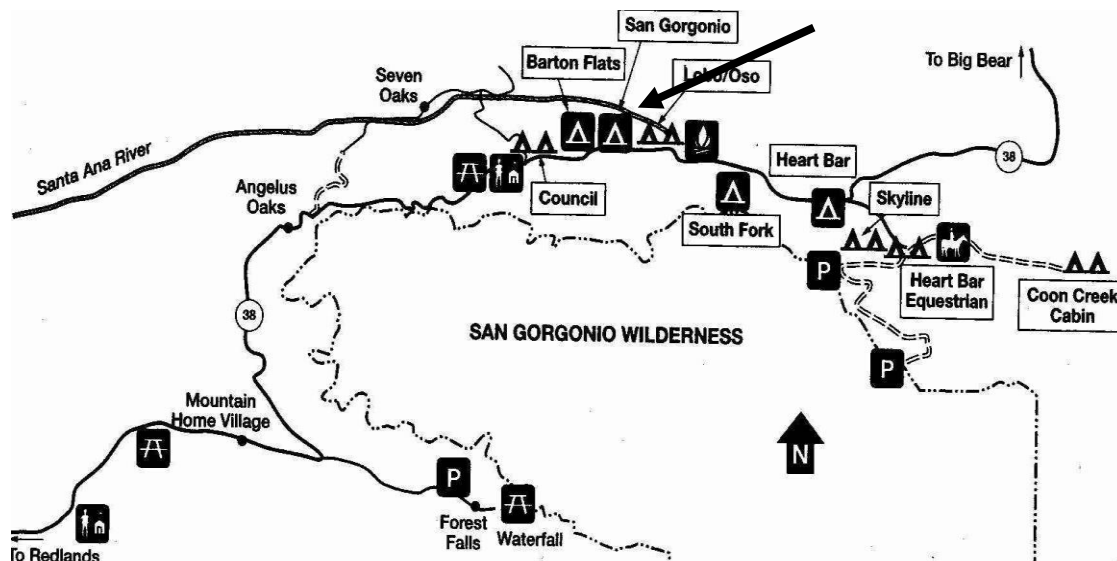
- **Campsites:** 52 sites for tent camping
- **Facilities:** Piped water, picnic tables, fire pits, and flush toilets
- **Elevation:** 6,500 feet
- **Dates Open:** May through September
- **Reservations / Fee:** Reservations required/ Fee \$25. per/site.\$10. extra vehicle.
- **Special Features:** This is a great site to go in the summer to beat the heat. It is located near the Santa Ana River. Showers are available.
- **Location / Directions:** From Redlands go up Highway 38 in the San Geronio Wilderness. Barton Flats is on the right hand side of the Highway
- **Contact Information:** For more information contact The San Bernardino National Forest District Office at 1(877) 444-6777.



San Gorgonio

San Bernardino National Forest

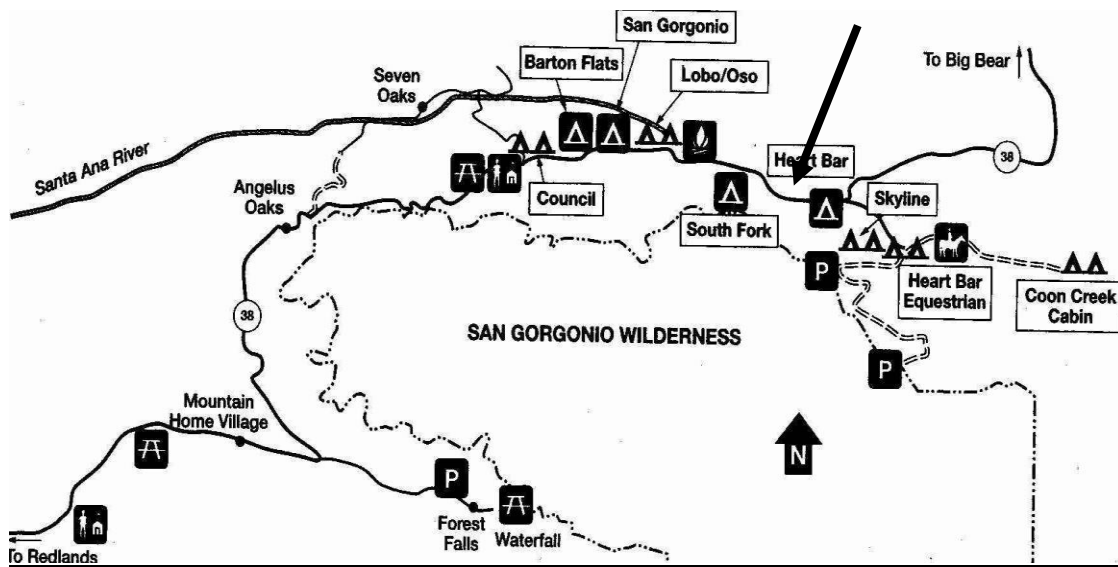
- **Campsites:** 54 sites for tent camping
- **Facilities:** Piped water, picnic tables, fire pits, and flush toilets
- **Elevation:** 6,500 feet
- **Dates Open:** May through October
- **Reservations / Fee:** Reservations required / Fee \$20 per night.
- www.recreation.gov
- **Special Features:** This is a great site to go in the summer to beat the heat. It is located near the Santa Ana River. Showers are available.
- **Location / Directions:** From Redlands go up Highway 38 in the San Gorgonio Wilderness. San Gorgonio is on the right hand side of the Highway
- **Contact Information:** For more information contact The San Bernardino National Forest District Office at (909) 382-2881.



Heart Bar

San Bernardino National Forest

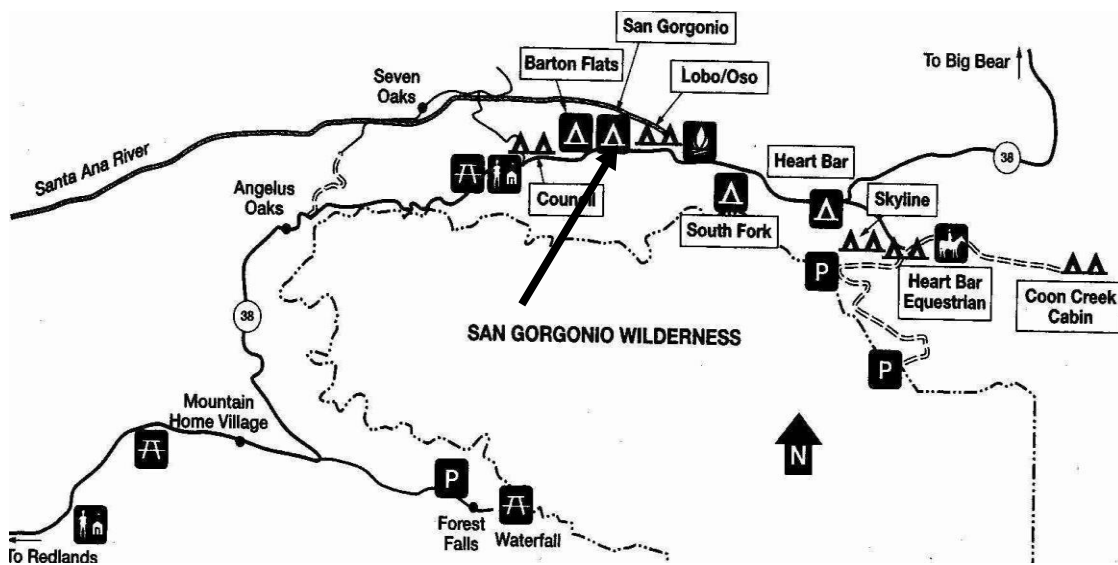
- **Campsites:** 54 sites for tent camping
- **Facilities:** Piped water, picnic tables, fire pits, and flush toilets
- **Elevation:** 6,900 feet
- **Dates Open:** May through October
- **Reservations / Fee:** Reservations required/ Fee \$20 per night
- **Special Features:** This is a great site to go in the summer to beat the heat. It is located near the Santa Ana River.
- **Location / Directions:** From Redlands go up Highway 38 in the San Geronio Wilderness. Heart Bar is on the right hand side of the Highway
- **Contact Information:** For more information contact The San Bernardino National Forest District Office at (909) 382-2881.



Lobo & Oso Group Campgrounds

San Bernardino National Forest

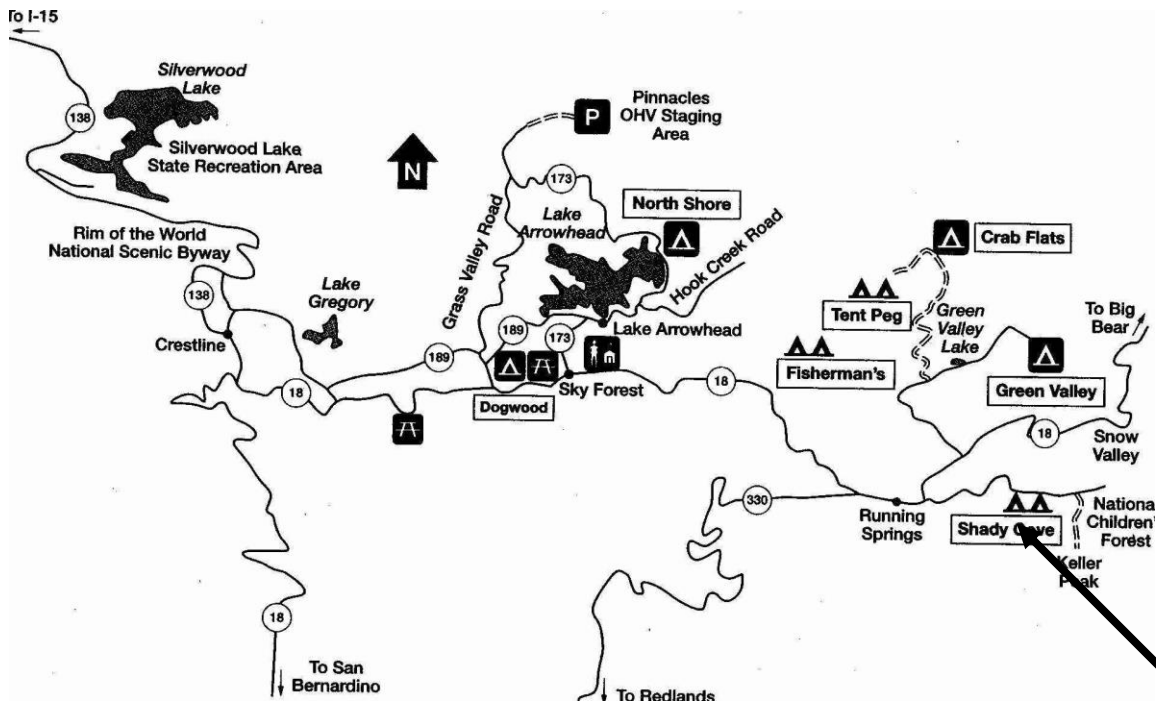
- **Campsites:** 175 sites for tent camping
- **Facilities:** Piped water, picnic tables, fire pits, and flush toilets
- **Elevation:** 6,500 feet
- **Dates Open:** May through October
- **Reservations / Fee:** Reservations required / Fee \$12 per night
- www.recreation.gov
- **Special Features:** This is a great site to go in the summer to beat the heat. It is located near the Santa Ana River. Showers are available. Great place for a camp-o-ree.
- **Location / Directions:** From Redlands go up Highway 38 in the San Geronio Wilderness. These two camps are on the right hand side of the Highway
- **Contact Information:** For more information contact The San Bernardino National Forest District Office at (909) 382-2881.



SHADY COVE GROUP CAMPGROUNDS

San Bernardino National Forest

- **Campsites:** 3 sites for tent camping holds 30 people/8 vehicles.
- **Facilities:** Piped water, picnic tables, fire pits, and flush toilets
- **Elevation:** 7,500 feet
- **Dates Open:** May through October
- **Reservations / Fee:** Reservations required/ Fee \$60 per night
- www.recreation.gov
- **Special Features:** This is a great site to go in the summer to beat the heat. It is located near the Santa Ana River. Showers are available.
- **Location / Directions:** From San Bernardino go up Highway 18. Continue up 18 pass Highway 330 and Running Springs to the road that leads to the National Children's Forest and Keller Peak. Before you get to the National Children's Forest, you will see the camp off to the right.
- **Contact Information:** For more information contact The San Bernardino National Forest District Office at (909) 382-2782.

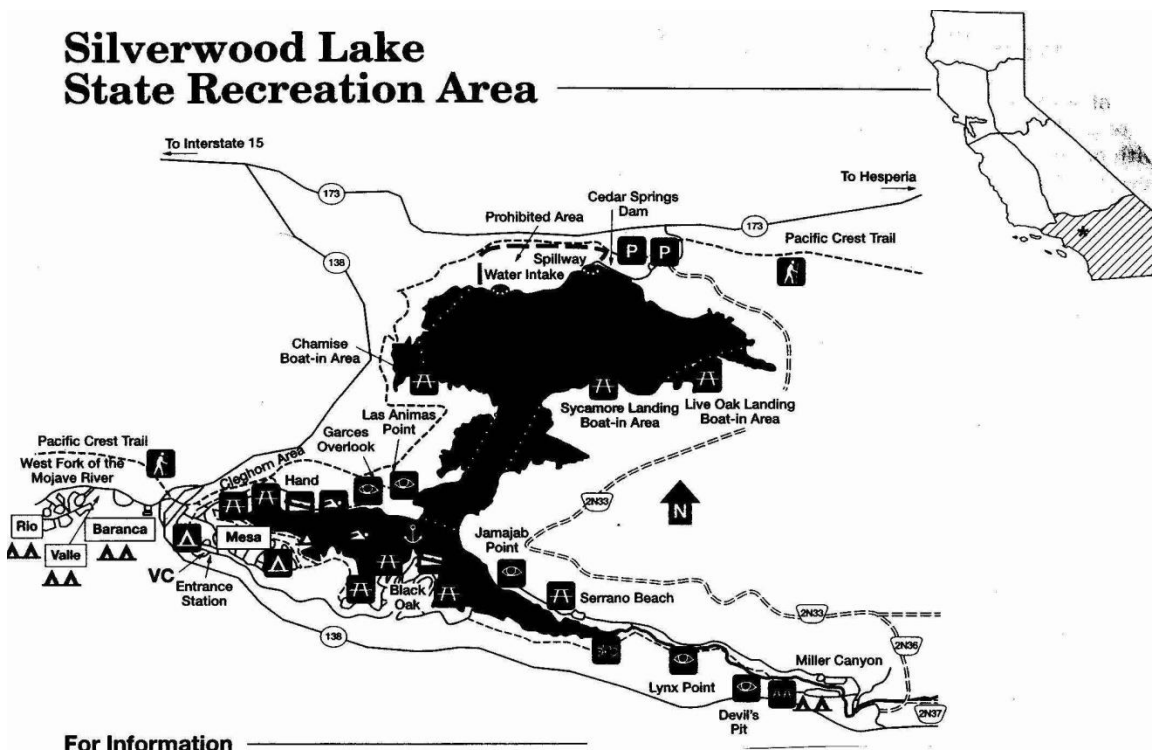


MESA, RIO, VALLIE, AND BARANCA CAMPGROUNDS

Silverwood Lake State Recreation Area

This campground is surrounded by the San Bernardino National Forest

- **Campsites:** 136 sites for tent camping
- **Facilities:** Piped water, picnic tables, fire pits, flush toilets, and showers
- **Elevation:** 3,355 feet
- **Dates Open:** Year-Round
- **Reservations / Fee:** Reservations required through MISTIX / Fee \$10-\$14 per night
- **Special Features:** This is a great spot on Silverwood Lake, where all the fun of the lake is at your fingertips.
- **Location / Directions:** From San Bernardino, drive north on I-215 until I-15 north. Continue to Silverwood Lake exit on Cajon Drive, 13 miles east on Highway 138 to the park.
- **Contact Information:** For more information contact Silverwood Lake State Recreation Area at (619) 389-2303.



For Information

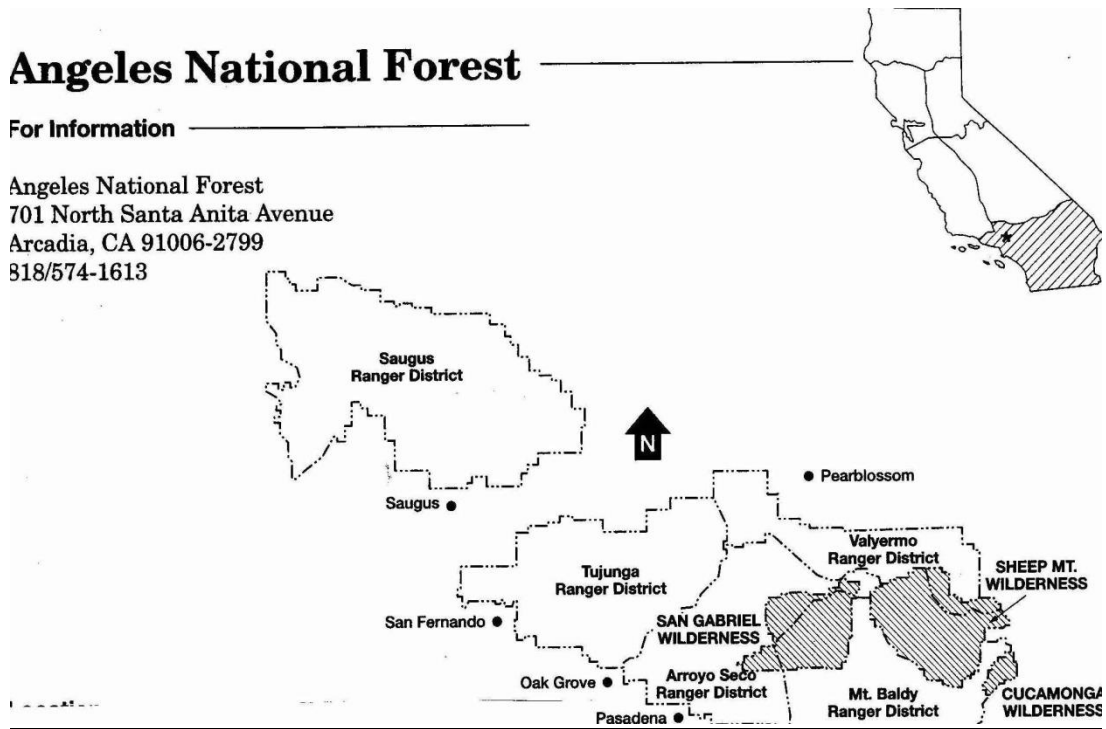
Silverwood Lake State Recreation Area
14651 Cedar Circle
Hesperia, CA 92345-9799
619/389-2303

SECTION 2 - ANGELES NATIONAL FOREST

Angeles National Forest

For Information

Angeles National Forest
701 North Santa Anita Avenue
Arcadia, CA 91006-2799
818/574-1613



APPLE TREE

-Angeles National Forest-

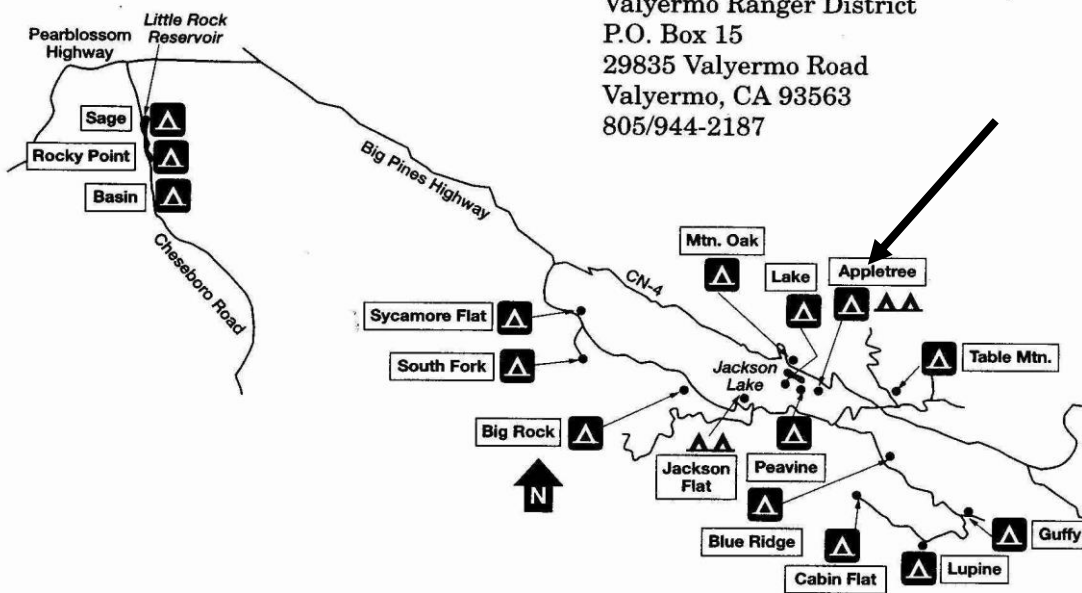
- **Campsites:** 8 sites for tent camping
- **Facilities:** water not available, picnic tables, fire pits, and toilets
- **Elevation:** 6,200 feet
- **Dates Open:** April through November
- **Reservations / Fee:** No reservation required / Fee \$10 per night/ Adventure parking pass required.
- **Special Features:** This site is only half a mile away from Jackson Lake. There is also a visitor's center.
- **Location / Directions:** From the I-15 near Cajon, take Highway 138 west. Turn left on Angeles Crest Highway and drive to Wrightwood; go to Big Pines. Turn right on Big Pines Highway County Road N4 and follow it to the campsite.
- **Contact Information:** For more information contact The Angeles National Forest, at (661) 944-2197 or www.fs.fed.us.

Angeles National Forest

Valyermo Ranger District

For Information

Valyermo Ranger District
P.O. Box 15
29835 Valyermo Road
Valyermo, CA 93563
805/944-2187



BASIN

-Angeles National Forest-

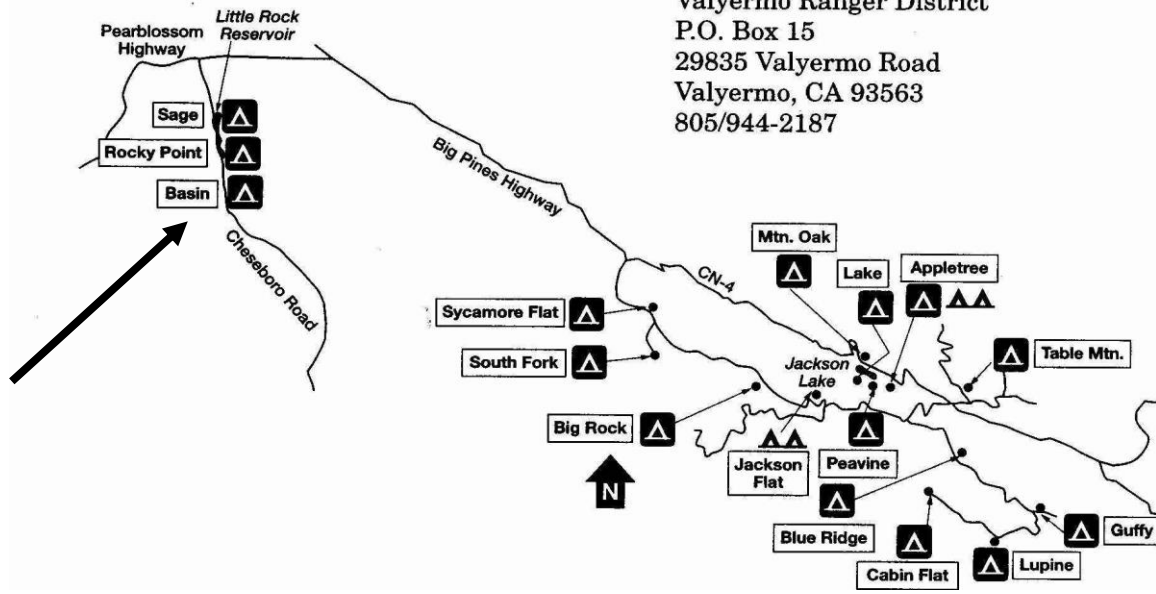
- **Campsites:** 15 sites for tent camping, Accommodates up to 120 people.
- **Facilities:** No piped water, picnic tables, fire pits, and vault toilets
- **Elevation:** 3,400 feet
- **Dates Open:** Year-Round
- **Reservations / Fee:** No reservation required / Fee \$9 per night
- **Special Features:** This is a great spot for all kinds of camping and all terrain vehicles.
- **Location / Directions:** From Highway 14 near Palmdale, turn east onto Highway 138. Drive past the stoplight at the intersection. Turn right on Cheeseboro Road and follow it to the campsite.
- **Contact Information:** For more information contact The Angeles National Forest, at (661) 296-9710 or www.fs.fed.us.

Angeles National Forest

Valyermo Ranger District

For Information

Valyermo Ranger District
P.O. Box 15
29835 Valyermo Road
Valyermo, CA 93563
805/944-2187



BIG ROCK

-Angeles National Forest-

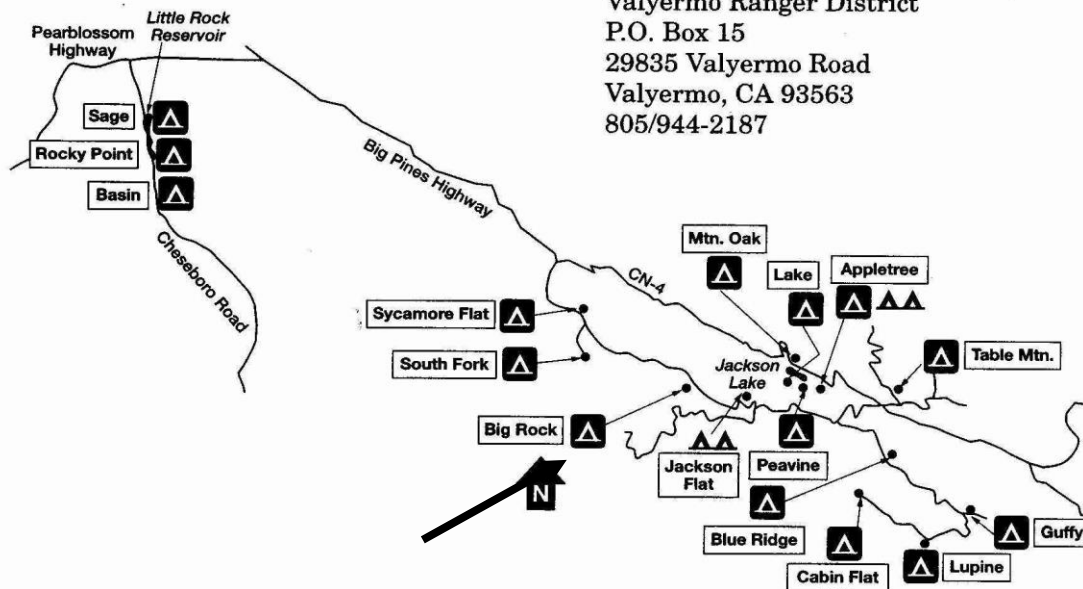
- **Campsites:** 8 sites for tent camping
- **Facilities:** Picnic tables, fire pits, and toilets (no water, so bring your own)
- **Elevation:** 5,500 feet
- **Dates Open:** June through October
- **Reservations / Fee:** No reservation required / Adventure Pass required
- **Special Features:** This is a primitive site for camping. It is also a good place for off road driving.
- **Location / Directions:** From Highway 138 in Pearblossom turn south on Longview Drive, and then turn left on Valyermo Road. Drive past the ranger station. Turn right on Big Rock Road, and drive up the canyon to the signed campground.
- **Contact Information:** For more information contact The Angeles National Forest, at (661) 296-9710 or www.fs.fed.us.

Angeles National Forest

Valyermo Ranger District

For Information

Valyermo Ranger District
P.O. Box 15
29835 Valyermo Road
Valyermo, CA 93563
805/944-2187



BLUE RIDGE

-Angeles National Forest-

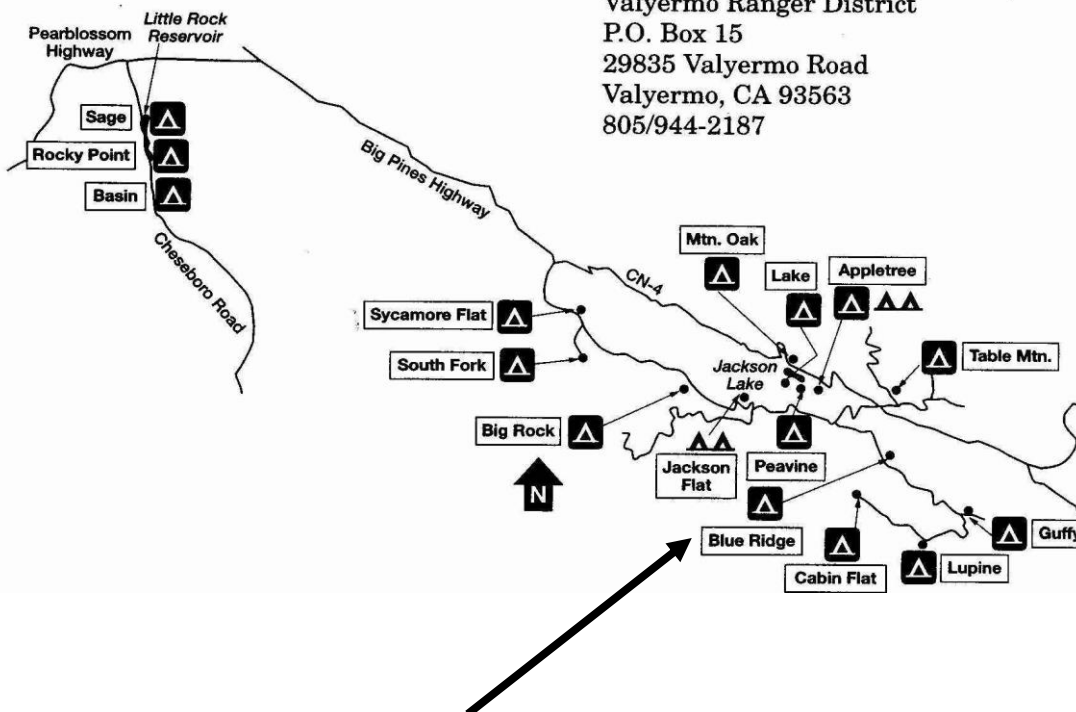
- **Campsites:** 8 sites for tent camping
- **Facilities:** Picnic tables, fire pits, and toilets (no water, so bring your own)
- **Elevation:** 7,200 feet
- **Dates Open:** June through October
- **Reservations / Fee:** No reservation required / Adventure Pass required
- **Special Features:** This site runs along the Pacific Crest Trail.
- **Location / Directions:** From I-15 near Cajon, take Highway 138 west. Turn left on Angeles Crest Highway and drive to Wrightwood. Then go to Big Pines. Bear left on Angeles Crest Highway and go for about 1.5 miles. Turn left on Blue Ridge Road and follow it to the campground.
- **Contact Information:** For more information contact The Angeles National Forest, at (661) 296-9710 or www.fs.fed.us.

Angeles National Forest

Valyermo Ranger District

For Information

Valyermo Ranger District
P.O. Box 15
29835 Valyermo Road
Valyermo, CA 93563
805/944-2187



BUCKHORN

-Angeles National Forest-

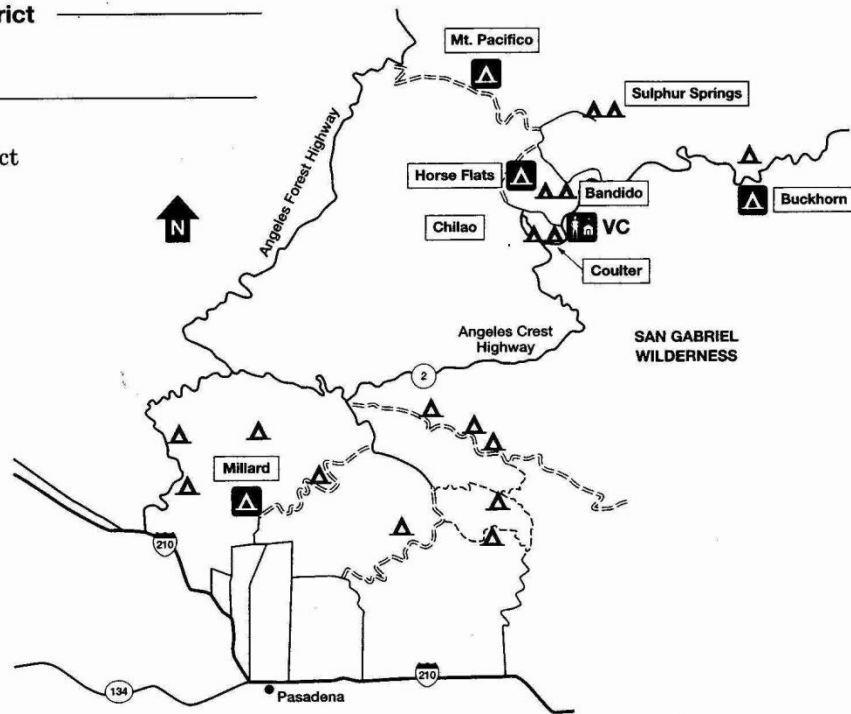
- **Campsites:** 38 sites for tent camping
- **Facilities:** Picnic tables, fire pits, and vaulted toilets (no water, so bring your own)
Handicapped Accessible.
- **Elevation:** 6,300 feet
- **Dates Open:** May through November
- **Reservations / Fee:** No reservation required / \$12 per site includes 2 vehicles.
- **Special Features:** This site runs along the Pacific Crest Trail.
- **Location / Directions:** From Golden State Fwy (5) take Hwy 2 into Angeles National Forest. From the headquarters located on Oak Grove Dr. in La Canada, it is 33 miles to the camp on highway 2.
- **Contact Information:** For more information contact The Angeles National Forest River Ranger District at (818) 899-1900.

Angeles National Forest

Arroyo-Seco Ranger District

For Information

Arroyo-Seco Ranger District
Oak Grove Park
Flintridge, CA 91011
818/790-1151



Campground Locations

CABIN FLAT

-Angeles National Forest-

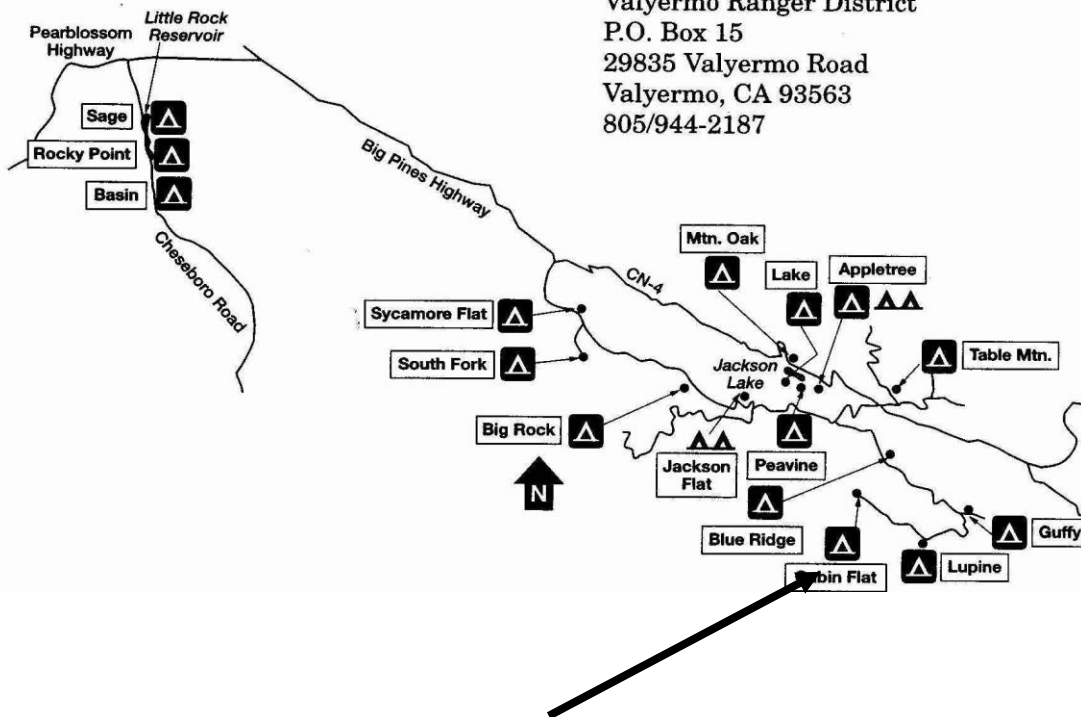
- **Campsites:** 12 sites for tent camping
- **Facilities:** Picnic tables, fire pits, and toilets (no water, so bring your own)
- **Elevation:** 8,300 feet
- **Dates Open:** June through October
- **Reservations / Fee:** No reservation required / No fee
- **Special Features:** This site runs alongside the Pacific Crest Trail.
- **Location / Directions:** From I-15 near Cajon, take Highway 138 west. Turn left on Angeles Crest Highway and drive to Wrightwood. Then go to Big Pines. Bear left on Angeles Crest Highway and go for about 1.5 miles. Turn left on Blue Ridge Road and follow it to the campground.
- **Contact Information:** For more information contact The Angeles National Forest, at (661) 661-296-9710.

Angeles National Forest

Valyermo Ranger District

For Information

Valyermo Ranger District
P.O. Box 15
29835 Valyermo Road
Valyermo, CA 93563
805/944-2187

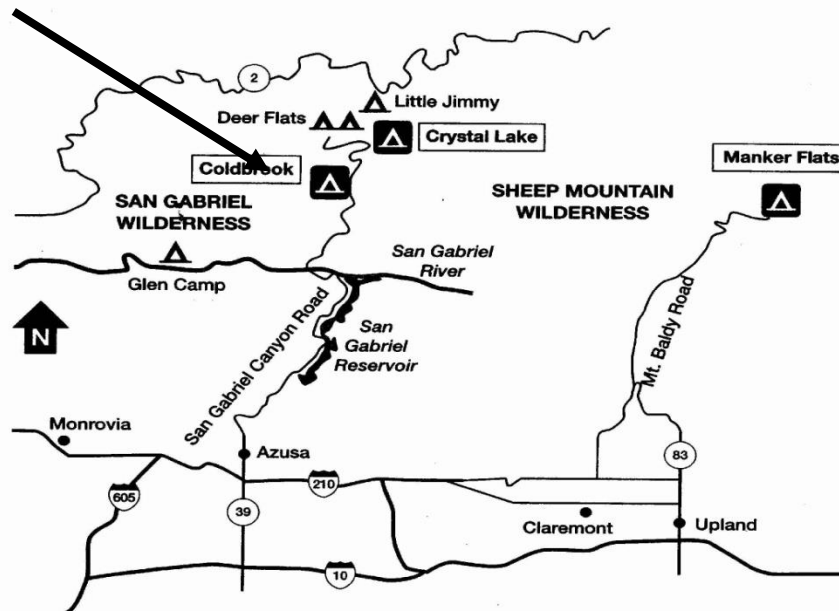


COLDBROOK

Angeles National Forest

- **Campsites:** 22 sites for tent camping
 - **Facilities:** Piped water, picnic tables, fire pits, and toilets
 - **Elevation:** 3,350 feet
 - **Dates Open:** Year-Round
 - **Reservations / Fee:** No reservation required / Fee \$12 per night
 - **Special Features:** This site has a well-stocked stream of rainbow trout in the summer months that runs nearby.
 - **Location / Directions:** From I-210 take Azusa Canyon exit and drive north on San Gabriel Canyon Road Highway 39. Follow to the campground.
 - **Contact Information:** For more information contact The Angeles National Forest Mt. Baldy Ranger District Office, at (626) 335-1251.
- Angeles National Forest**

Mount Baldy Ranger District _____



For Information _____

Mount Baldy Ranger District
110 North Wabash Avenue
Glendora, CA 91740
818/335-1251

Campground Locations _____

COULTER GROUP CAMP

Angeles National Forest

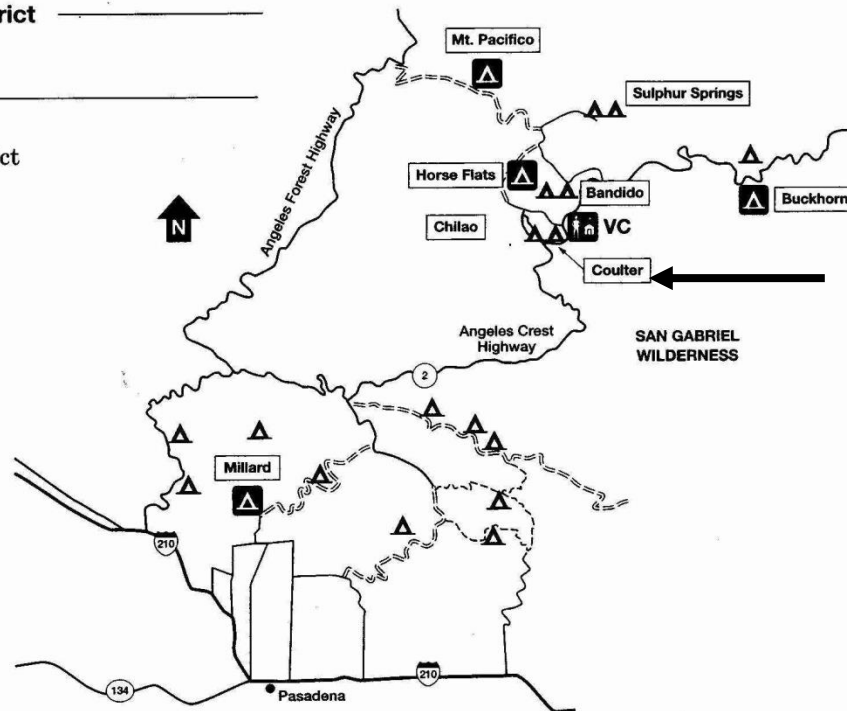
- **Campsites:** There is one big group site that will hold up to 50 people for tent camping
- **Facilities:** Piped water, picnic tables, fire pits, and toilets
- **Elevation:** 5,300 feet
- **Dates Open:** April through November
- **Reservations / Fee:** Reservations required/contact Reserve America at www.reserveamerica.com / Fee \$45 per night
- **Special Features:** This is a great spot for all kinds of camping.
- **Location / Directions:** From I-210 north of Pasadena, take Highway 2 exit and drive 25 miles north to the campsite. There is a sign.
- **Contact Information:** For more information contact The Angeles National Forest or www.reserveamerica.com.

Angeles National Forest

Arroyo-Seco Ranger District

For Information

Arroyo-Seco Ranger District
Oak Grove Park
Flintridge, CA 91011
818/790-1151



Campground Locations

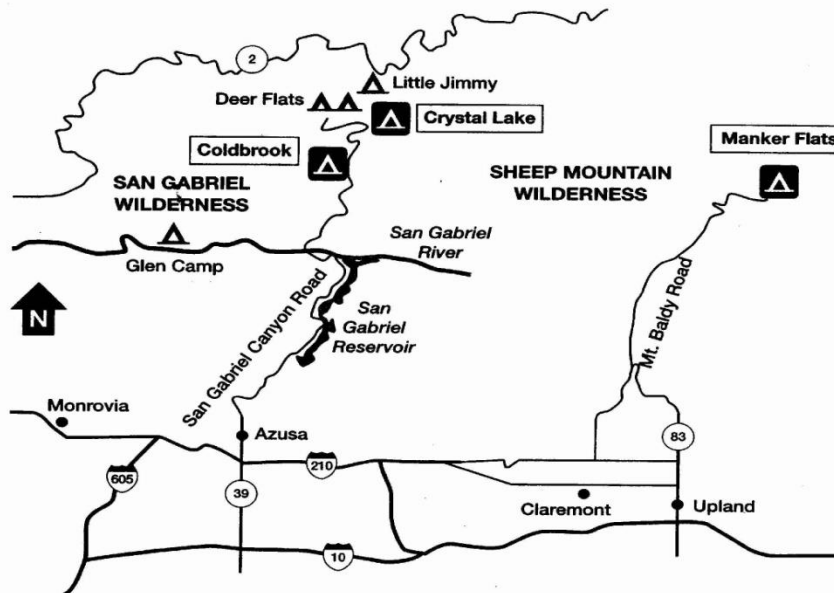
CRYSTAL LAKE

Angeles National Forest

- **Campsites:** 94 sites for tent camping
- **Facilities:** Piped water, picnic tables, fire pits, and flush toilets
- **Elevation:** 5,800 feet
- **Dates Open:** April through December
- **Reservations / Fee:** Reservation required / Fee \$12 per night/Adventure Pass www.reserveamerica.com.
- **Special Features:** This site has a well-stocked lake.
- **Location / Directions:** From I-210, take Azusa Canyon exit and drive north on San Gabriel Canyon Road Highway 39. Follow this road to Crystal Lake.
- **Contact Information:** For more information contact The Angeles National Forest Mt. Baldy Ranger District Office, at (626) 335-1251.

Angeles National Forest

Mount Baldy Ranger District _____



For Information _____

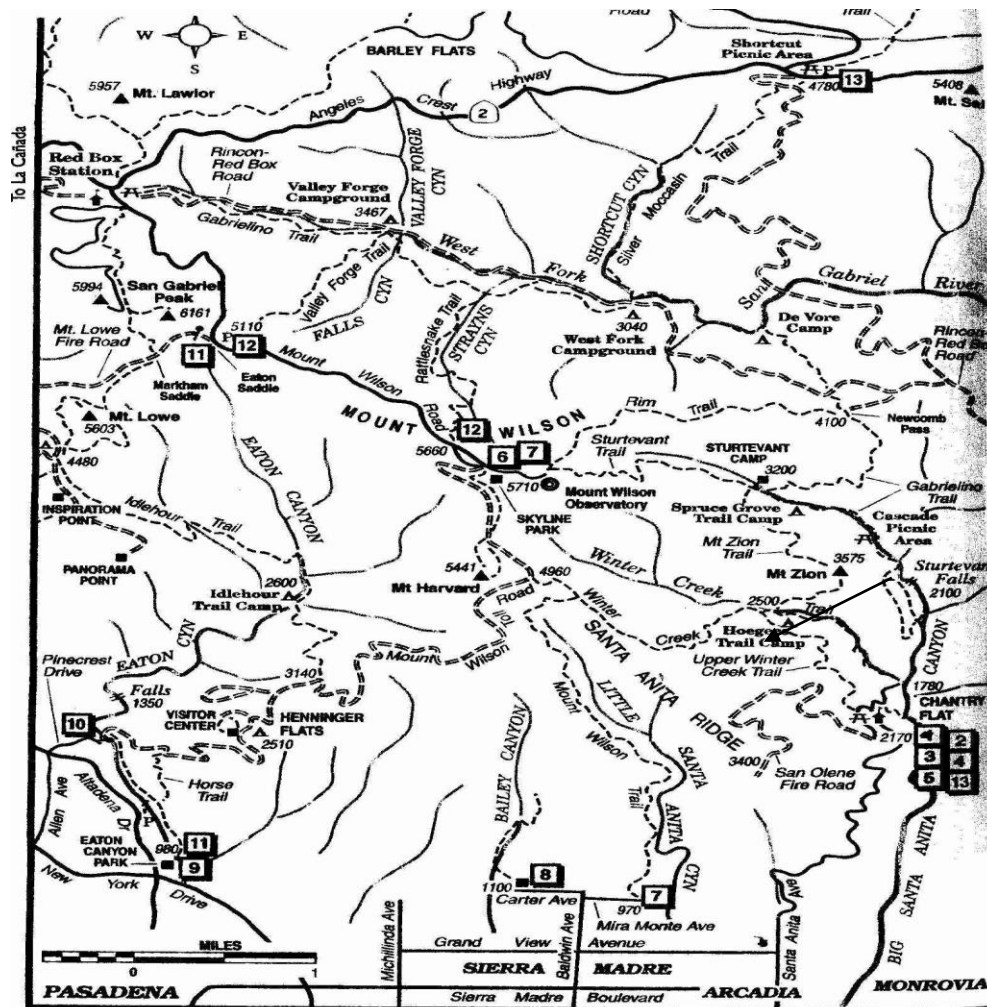
Mount Baldy Ranger District
110 North Wabash Avenue
Glendora, CA 91740
818/335-1251

Campground Locations _____

HOEGEES TRAIL CAMP

Angeles National Forest

- **Campsites:** 15 sites for tent camping
- **Facilities:** Picnic tables, stoves, fire pits, and pit toilets (no water, so bring your own)
- **Elevation:** 2,500 feet
- **Dates Open:** Year-Round
- **Reservations / Fee:** No reservation required / No fee
- **Special Features:** This is a very enjoyable little hike. There are nearby waterfalls for viewing.
- **Location / Directions:** Take the I-210 to Santa Anita Ave. Go north on Santa Anita Ave. to Santa Anita Canyon Road and follow it to Chantry Flats.
- **Contact Information:** For more information contact Angeles National Forest Station at (626) 574-1613.



Area A-6: Mount Wilson/Front Range

HORSE FLATS

Angeles National Forest

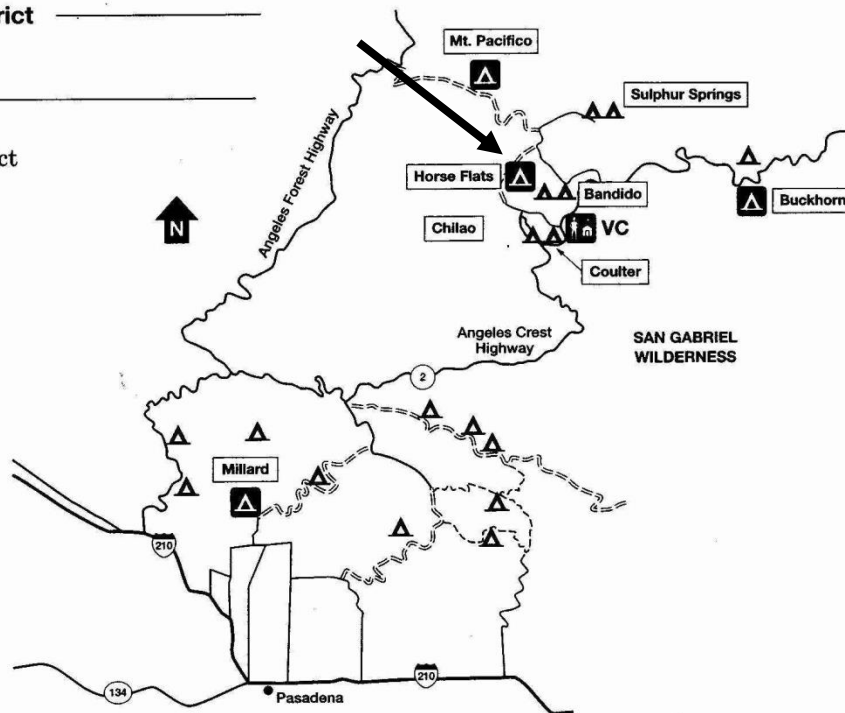
- **Campsites:** 26 sites for tent camping
- **Facilities:** No water, picnic tables, fire pits, and toilets
- **Elevation:** 5,700 feet
- **Dates Open:** April through November
- **Reservations / Fee:** No reservation required / Fee \$12 per night
- **Special Features:** This is a great site for all kinds of camping. Bear county: Practice safe storage techniques.
- **Location / Directions:** From I-210 north of Pasadena, take Highway 2 and drive ten miles north. Turn left onto Angeles Forest Highway County Road N3 and drive 12 miles to the intersection with Santa Clara Divide Road. Turn left and proceed to the campsite.
- **Contact Information:** For more information contact The Angeles National Forest River Ranger District Office, at (818) 899-1900.

Angeles National Forest

Arroyo-Seco Ranger District

For Information

Arroyo-Seco Ranger District
Oak Grove Park
Flintridge, CA 91011
818/790-1151



Campground Locations

LUPINE

-Angeles National Forest-

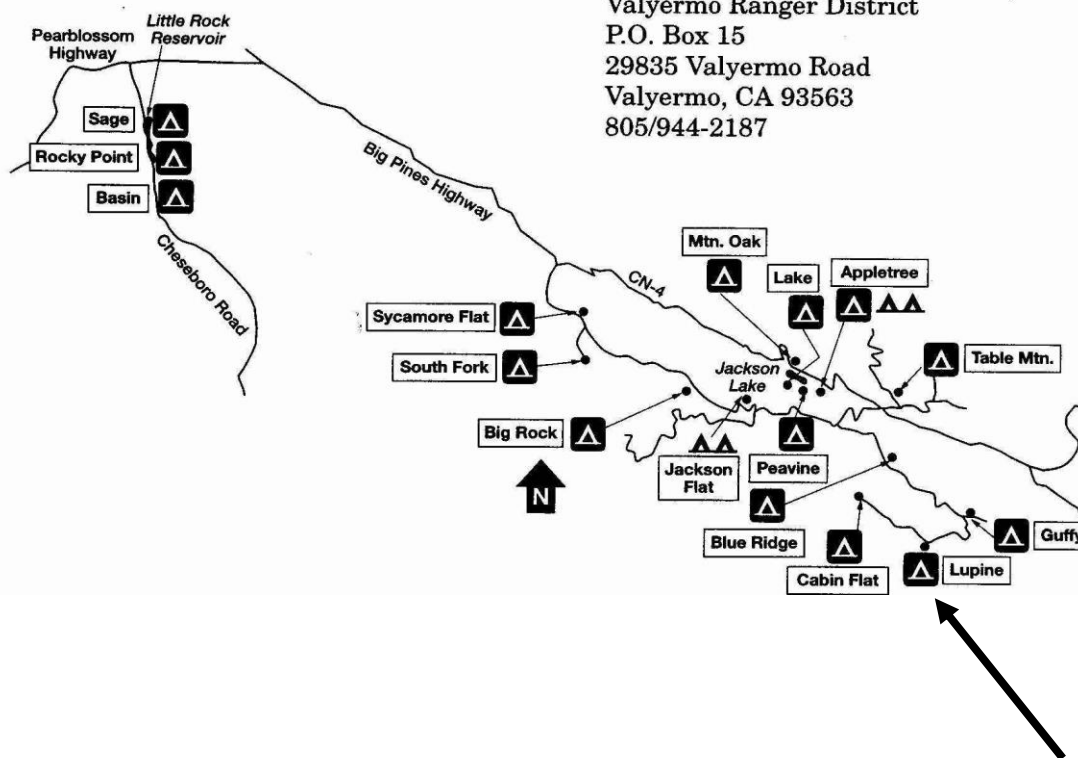
- **Campsites:** 11 sites for tent camping
- **Facilities:** Picnic tables, fire pits, and toilets (no water, so bring your own)
- **Elevation:** 6,500 feet
- **Dates Open:** May through November
- **Reservations / Fee:** No reservation required / No fee
- **Special Features:** This site runs along the Pacific Crest Trail.
- **Location / Directions:** From I-15 near Cajon, take Highway 138 west. Turn left on Angeles Crest Highway, drive to Wrightwood, and go to Big Pines. Bear left on Angeles Crest Highway and continue for 1.5 miles. Turn left on Blue Ridge Road, and follow it to the campground. It is about 10 miles to the site on a dirt road.
- **Contact Information:** For more information contact The Angeles National Forest Valyermo District Office, at (661) 944-2187.

Angeles National Forest

Valyermo Ranger District

For Information

Valyermo Ranger District
P.O. Box 15
29835 Valyermo Road
Valyermo, CA 93563
805/944-2187



MESSENGER FLATS

Angeles National Forest

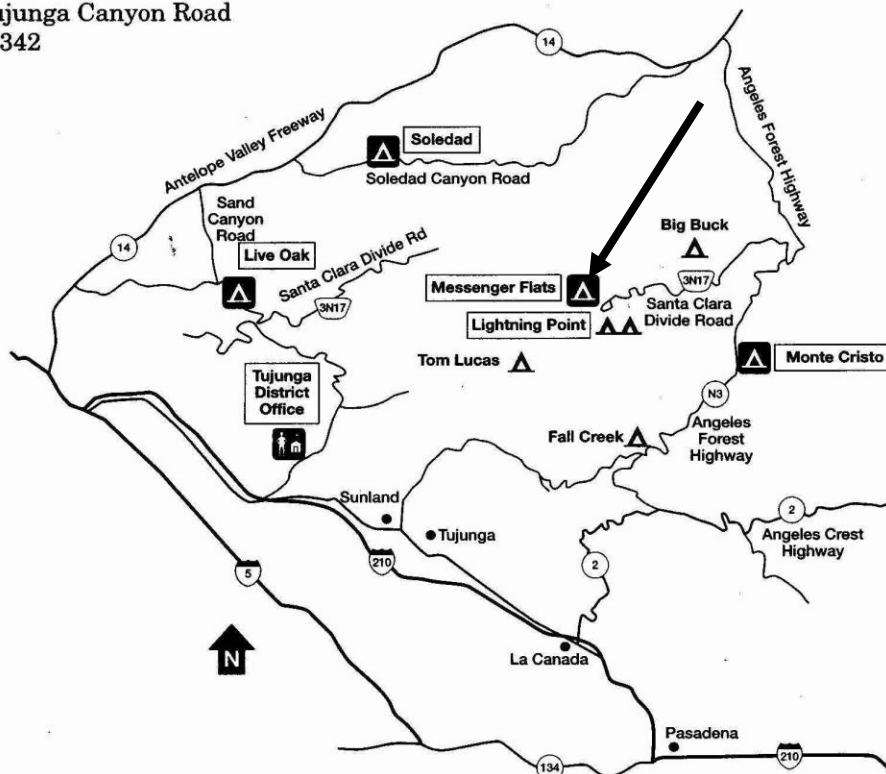
- **Campsites:** 10 sites for tent camping
- **Facilities:** Piped water, picnic tables, fire pits, and toilets
- **Elevation:** 5,500 feet
- **Dates Open:** April through November
- **Reservations / Fee:** No reservation required / Fee \$5 per night
- **Special Features:** This is a great spot to use as a base camp for people wanting to climb Mt. Gleason.
- **Location / Directions:** From I-210 north of Pasadena, take Highway 2 and drive 10 miles north. Turn left onto Angeles Forest Highway County Road N3, and go 12 miles to the intersection with Santa Clara Divide Road. Turn left and follow it to the campsite.
- **Contact Information:** For more information contact The Angeles National Forest Tujunga District Office, at (818) 899-1900.

Angeles National Forest

Tujunga Ranger District _____

For Information _____

Tujunga Ranger District
12371 North Little Tujunga Canyon Road
San Fernando, CA 91342
818/899-1900



MOUNTAIN OAK

Angeles National Forest

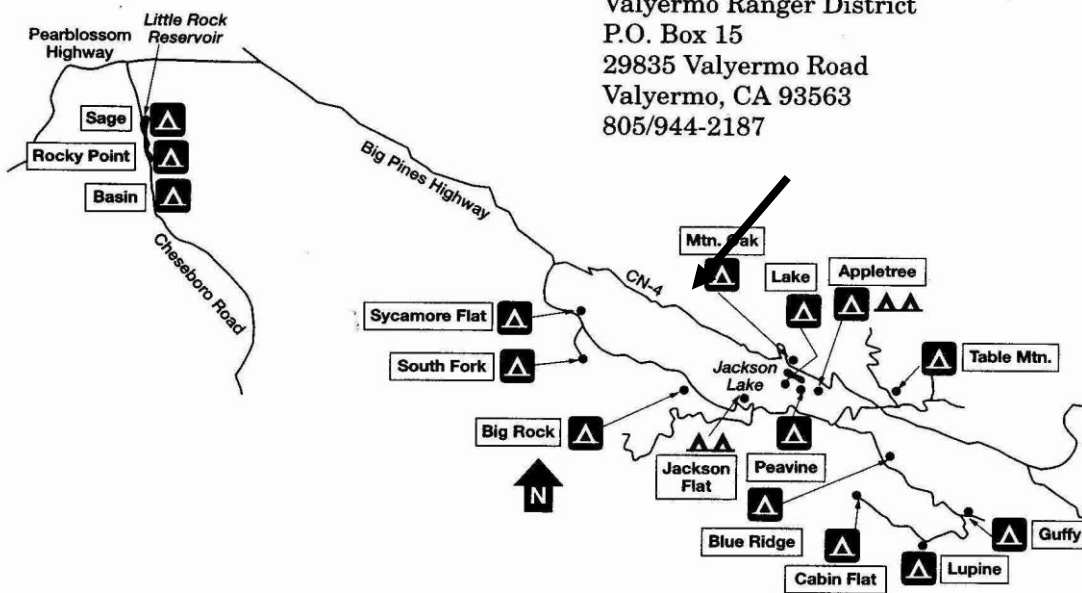
- **Campsites:** 17 sites for tent camping
- **Facilities:** Piped water, picnic tables, fire pits, and toilets.
- **Elevation:** 6,400 feet
- **Dates Open:** May through October
- **Reservations / Fee:** Reservation required at www.recreation.gov
Fee \$20 per night.
- **Special Features:** This is a great spot, only half a mile from Jackson Lake.
- **Location / Directions:** From I-15 near Cajon, take Highway 138 west. Turn left on Angeles Crest Highway and drive to Wrightwood. Go to Big Pines. Bear right on Big Pines Highway County Road N4, and follow it to the campsite.
- **Contact Information:** For more information contact The Angeles National Forest Valyermo District Office, at (661) 944-2187 or www.recreation.gov

Angeles National Forest

Valyermo Ranger District

For Information

Valyermo Ranger District
P.O. Box 15
29835 Valyermo Road
Valyermo, CA 93563
805/944-2187



PEAVINE

Angeles National Forest

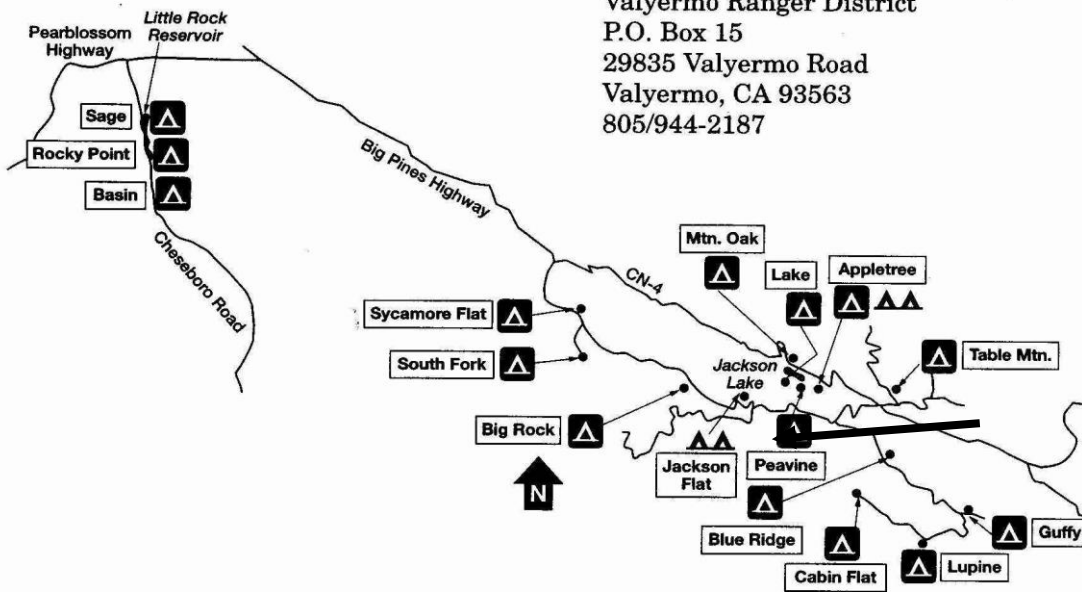
- **Campsites:** 4 sites for tent camping
- **Facilities:** Piped water, picnic tables, fire pits, and toilets
- **Elevation:** 6,100 feet
- **Dates Open:** May through November
- **Reservations / Fee:** No reservation required / Adventure Pass required
- **Special Features:** This is a great spot, only half a mile from Jackson Lake.
- **Location / Directions:** From I-15 near Cajon, take Highway 138 west. Turn left on Angeles Crest Highway and drive to Wrightwood. Go to Big Pines. Bear right on Big Pines Highway County Road N4, and follow it to the campsite.
- **Contact Information:** For more information contact The Angeles National Forest, Valyermo Ranger District at (661) 944-2187.

Angeles National Forest

Valyermo Ranger District

For Information

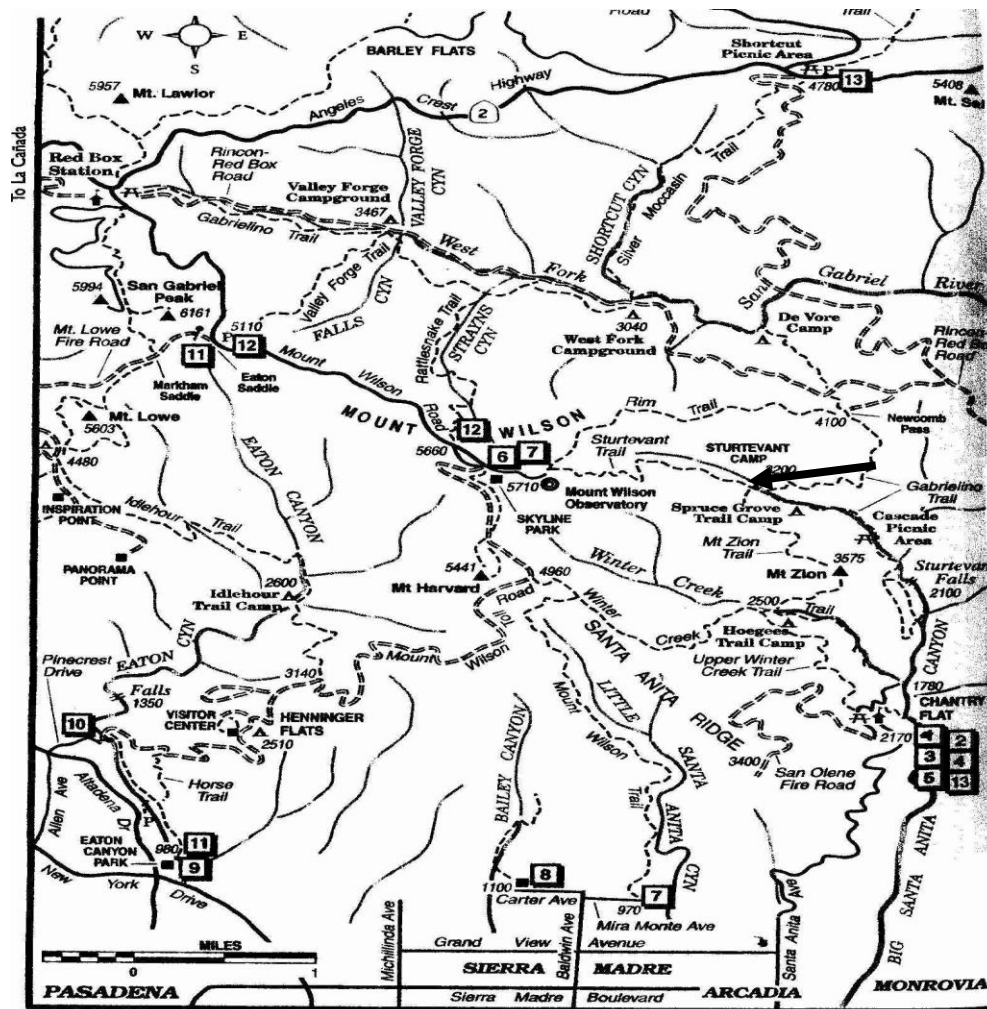
Valyermo Ranger District
P.O. Box 15
29835 Valyermo Road
Valyermo, CA 93563
805/944-2187



SPRUCE GROVE TRAIL CAMP

Angeles National Forest

- **Campsites:** 25 sites for tent camping
- **Facilities:** Picnic tables, fire pits, stoves, and pit toilets (no water, so bring your own)
- **Elevation:** 3,100 feet
- **Dates Open:** Year-Round
- **Reservations / Fee:** No reservation required / No fee
- **Special Features:** This is a very enjoyable little hike.
- **Location / Directions:** Take I-210 to Santa Anita Ave. Go north on Santa Anita Ave to Santa Anita Canyon Road, and Follow to Chantry Flats. Its about 4 miles to the camp. This is good hike for new backpackers.
- **Contact Information:** For more information contact the Arroyo-Seco Ranger Station, at (818) 790-1151.



Area A-6: Mount Wilson/Front Range

SYCAMORE FLAT

Angeles National Forest

- **Campsites:** 11 sites for tent camping
- **Facilities:** Piped water, picnic tables, fire pits, and toilets
- **Elevation:** 4,200 feet
- **Dates Open:** May through October
- **Reservations / Fee:** No reservation required / Fee \$7 per night
- **Special Features:** This is a great spot for fun in the forest. There is fishing near by at Jackson Lake.
- **Location / Directions:** From Highway 138 in Pearblossom, turn south on Longview Drive. Drive to Valyermo Road, and turn left. Drive past the ranger station. Turn right on Big Rock Road, and drive up the canyon to the campground.
- **Contact Information:** For more information contact The Angeles National Forest Valyermo District Office, at (661) 944-2187

Angeles National Forest

Valyermo Ranger District

For Information

Valyermo Ranger District
P.O. Box 15
29835 Valyermo Road
Valyermo, CA 93563
805/944-2187

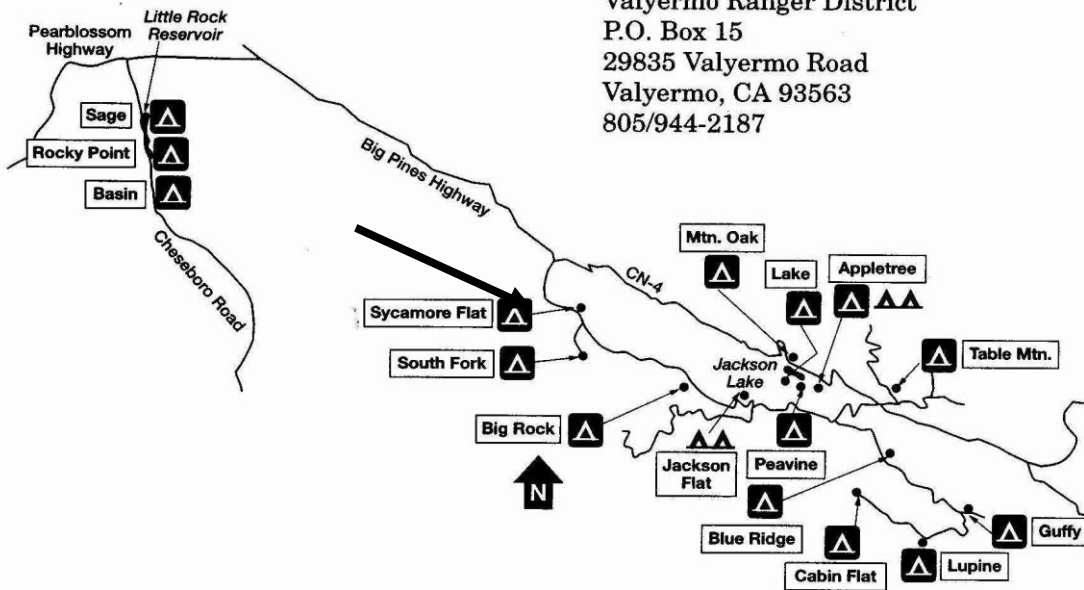


TABLE MOUNTAIN

Angeles National Forest

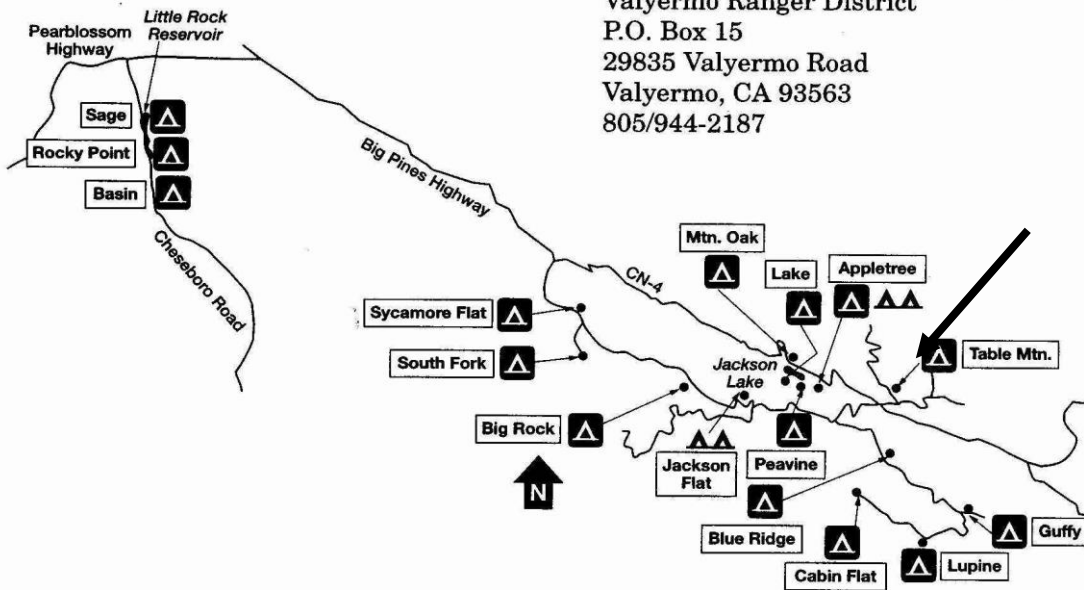
- **Campsites:** 111 sites for tent camping
- **Facilities:** Piped water, picnic tables, fire pits, and toilets
- **Elevation:** 6,200 feet
- **Dates Open:** May through September
- **Reservations / Fee:** Reservation required / Fee \$20 per night / Contact www.recreation.gov
- **Special Features:** There is a nearby visitor center to answer all your questions.
- **Location / Directions:** From I-15 near Cajon, take Highway 138 west. Turn left on Angeles Crest Highway and drive to Wrightwood. Continue for three miles to Big Pines. Turn right on Table Mountain Road, and follow it to the campground.
- **Contact Information:** For more information contact The Angeles National Forest, at (661) 944-2187.

Angeles National Forest

Valyermo Ranger District

For Information

Valyermo Ranger District
P.O. Box 15
29835 Valyermo Road
Valyermo, CA 93563
805/944-2187



Bandido Group Campground

Angeles National Forest

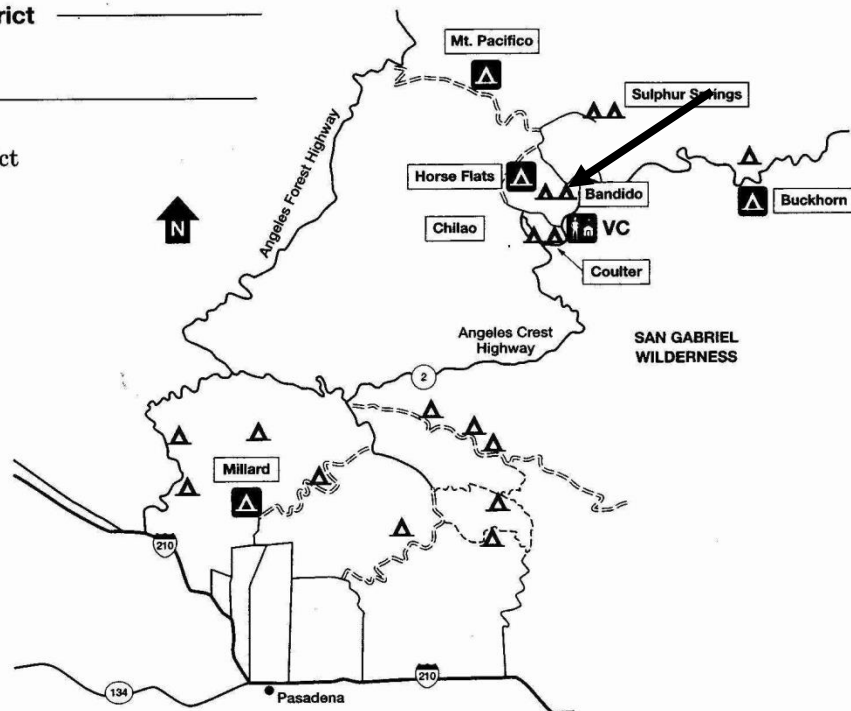
- **Campsites:** 2 large sites for tent camping
- **Facilities:** No Piped water, picnic tables, fire pits, and vaulted toilets
- **Elevation:** 6,200 feet
- **Dates Open:** April through November
- **Reservations / Fee:** Reservation required at www.recreation.gov/ Fee \$200 per site for 65 campers.
- **Special Features:** There is a nearby visitor center to answer all your questions.
- **Location / Directions:** From Los Angeles, take the Golden State Fwy. (5) to Highway 2 north pass La Canada and into the forest. In the forest the 2 is the Angeles Crest Highway. Stay on the Crest Highway past Chilao a few miles to the camp.
- **Contact Information:** For more information contact The Angeles National Forest, Arroyo-Secco District Ranger Station at (818) 899-1900 or www.recreation.gov

Angeles National Forest

Arroyo-Secco Ranger District _____

For Information _____

Arroyo-Secco Ranger District
Oak Grove Park
Flintridge, CA 91011
818/790-1151



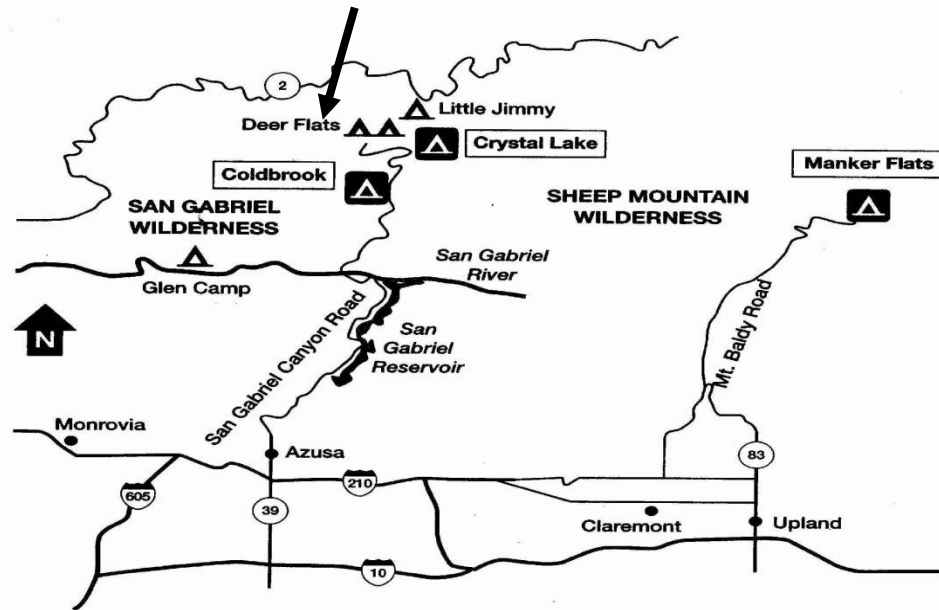
Campground Locations _____

Deer Flats Group Campgroups

Angeles National Forest

- **Campsites:** 8 large sites for tent camping
 - **Facilities:** Piped water, picnic tables, fire pits, and toilets
 - **Elevation:** 5,300 feet
 - **Dates Open:** May through September
 - **Reservations / Fee:** Reservation required through www.recreation.gov / Fee ranges \$33 to \$75.00 per night
 - **Special Features:** There is a nearby visitor center to answer all your questions. This is a great place for a camp-o-ree.
 - **Location / Directions:** Take the 10 Freeway to Highway 39 (San Gabriel Canyon Road) to the Crystal Lake Recreation Area.
 - **Contact Information:** For more information contact The Angeles National Forest, Mount Baldy Ranger Station at (626) 335-1251 or www.recreation.gov
- Angeles National Forest**

Mount Baldy Ranger District _____



For Information _____

Mount Baldy Ranger District
110 North Wabash Avenue
Glendora, CA 91740
818/335-1251

Campground Locations _____

LIGHTNING POINT GROUP CAMPGROUP

Angeles National Forest

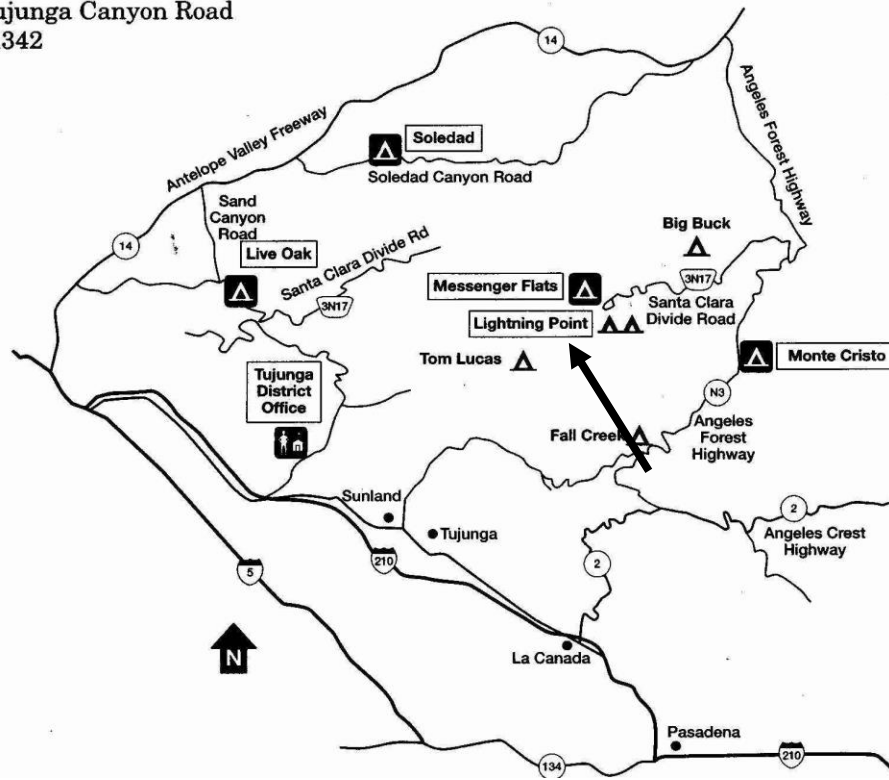
- **Campsites:** 6 sites for tent camping
- **Facilities:** No piped water, picnic tables, fire pits, and toilets
- **Elevation:** 6,100 feet
- **Dates Open:** April through NOVEMBER
- **Reservations / Fee:** R
- reservation required / Fee \$40 per night
- **Special Features:** There is a nearby visitor center to answer all your questions.
- **Location / Directions:** From I-15 near Cajon, take Highway 138 west. Turn left on Angeles Crest Highway and drive to Wrightwood. Continue for three miles to Big Pines Visitor Center on to Table Mountain Road.
- **Contact Information:** For more information contact The Angeles National Forest, Valyermo Ranger District at (818) 899-1900.

Angeles National Forest

Tujunga Ranger District _____

For Information _____

Tujunga Ranger District
12371 North Little Tujunga Canyon Road
San Fernando, CA 91342
818/899-1900



Jackson Flat Group Campgroups

Angeles National Forest

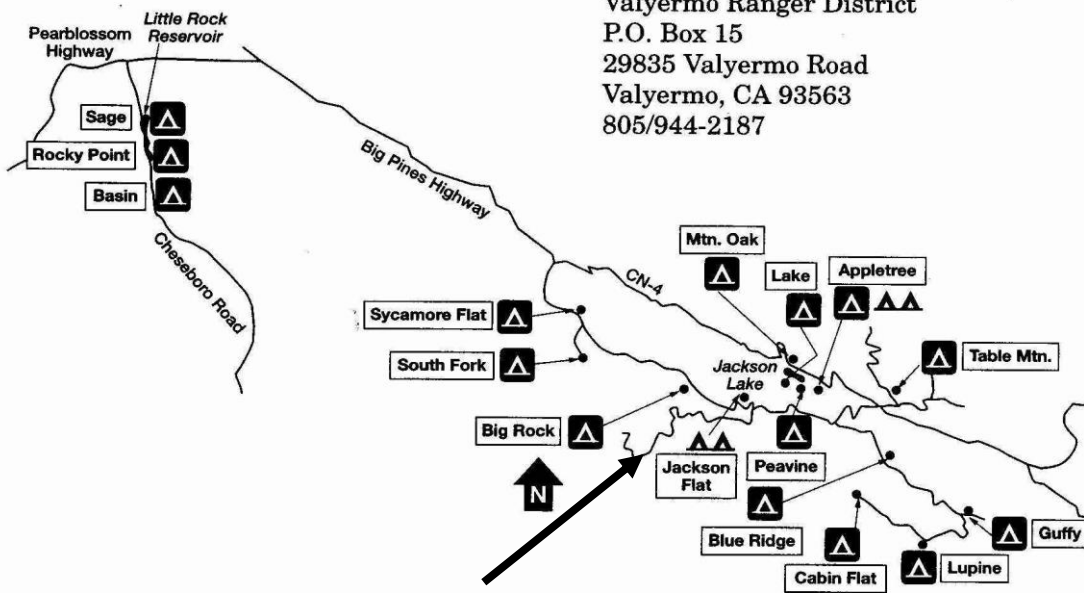
- **Campsites:** 5 sites for tent camping
- **Facilities:** Piped water, picnic tables, fire pits, and toilets
- **Elevation:** 2,600 feet
- **Dates Open:** Year round
- **Reservations / Fee:** No reservation required / Fee \$130. per night 40 campers per site.
- **Special Features:** There is a nearby visitor center to answer all your questions. Campers can enjoy hiking, biking and lots of shade.
- **Location / Directions:** The camp is northwest Pyramid Lake just off Interstate 5; take the Smokey Bear Road exit and drive west.
- **Contact Information:** For more information contact The Angeles National Forest, Saugus Ranger District at (850) 296-9710

Angeles National Forest

Valyermo Ranger District

For Information

Valyermo Ranger District
P.O. Box 15
29835 Valyermo Road
Valyermo, CA 93563
805/944-2187



SULPHUR SPRINGS GROUP CAMPGROUPS

Angeles National Forest

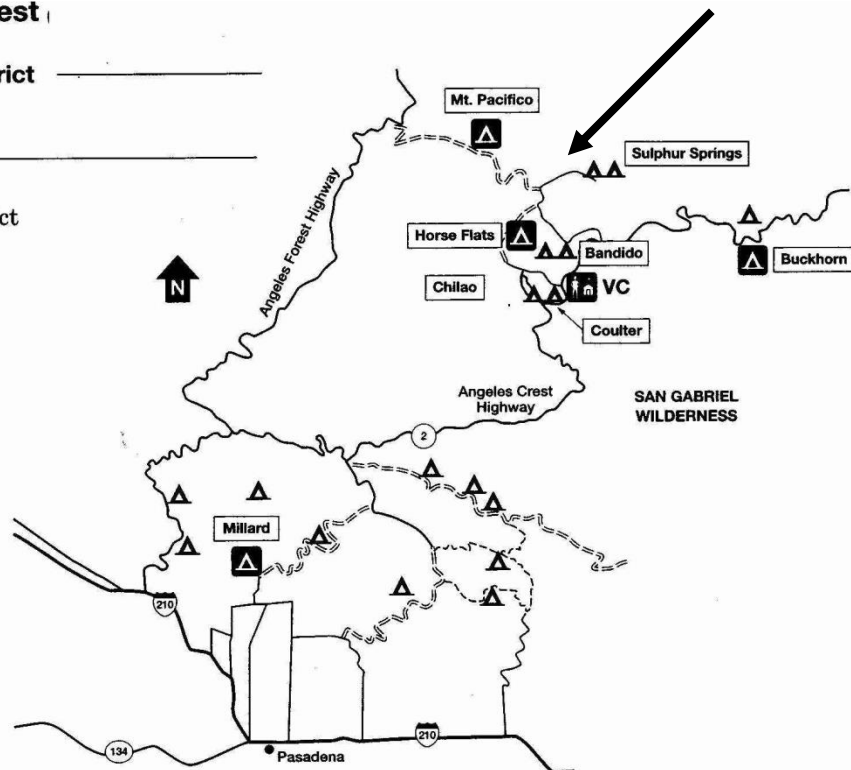
- **Campsites:** 10 large sites for tent camping
- **Facilities:** Piped water, picnic tables, fire pits, and toilets
- **Elevation:** 5,400 feet
- **Dates Open:** April through September
- **Reservations / Fee:** Reservation required / Fee \$13 per night
- **Special Features:** There is a nearby visitor center to answer all your questions.
- **Location / Directions:** From 210 Freeway take Highway (2) north into the forest. In the forest the name of the highway is Angeles Crest Highway. Take the Crest highway and turn left at the intersection of Santa Clara Divide Road at Three Points.
- **Contact Information:** For more information contact The Angeles National Forest, Arroyo-Secco Ranger District at (818) 899-1900.

Angeles National Forest

Arroyo-Secco Ranger District

For Information

Arroyo-Secco Ranger District
Oak Grove Park
Flintridge, CA 91011
818/790-1151



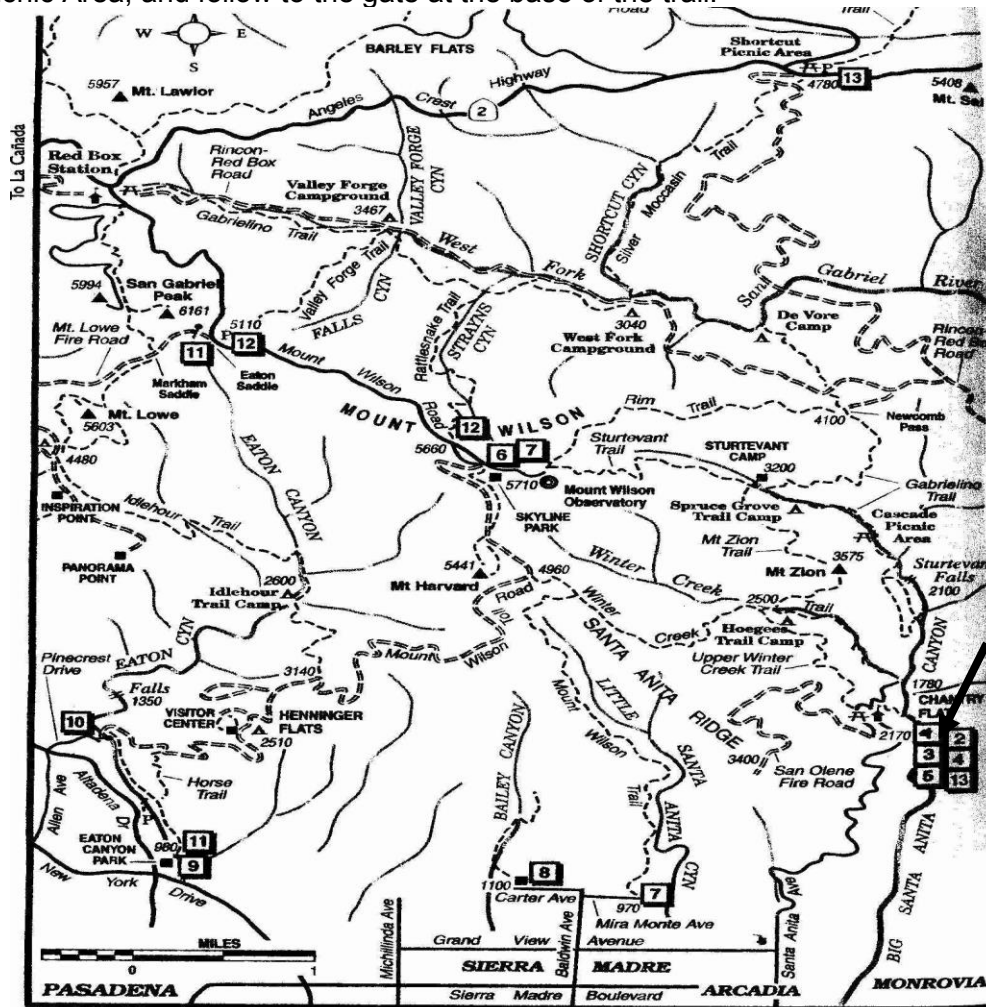
Campground Locations

-HIKES-

VETTER MOUNTAIN LOOK OUT

Angeles National Forest

- **Trail:** Charlton Flat
- **Elevation:** 400 feet **Elevation gain/loss:** 770'
- **Dates Open:** Year-Round
- **Adventure Parking Pass Required**
- **Length:** 3.3 miles (round trip)
- **Topo Map:** Chilao Flats begins at Silver Moccasin and ends at Vetter Mountain.
- **Location:** Take Angeles Crest Highway to Charlton Flat. Turn left into Charlton Flat Picnic Area, and follow to the gate at the base of the trail.



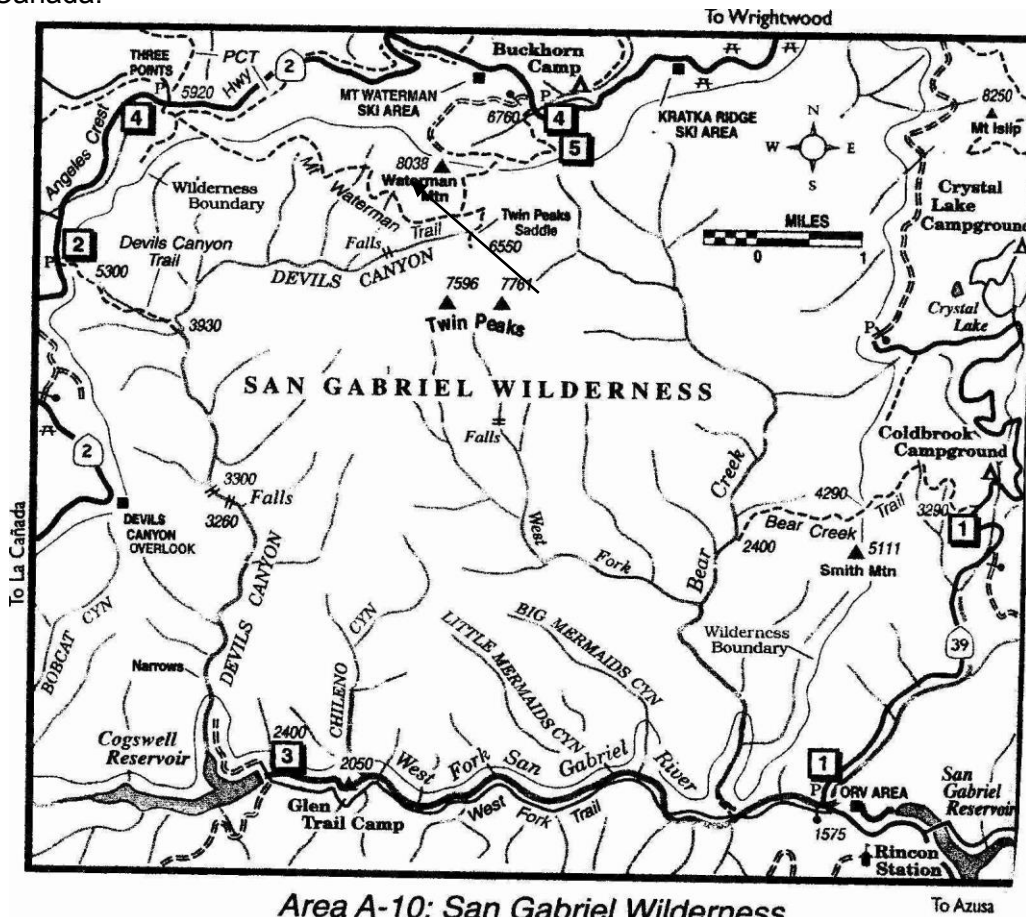
Area A-6: Mount Wilson/Front Range

-HIKE-

MOUNT WATERMAN

Angeles National Forest

- **Trail:** Buckhorn
- **Elevation:** 1,300 feet
- **Dates Open:** June through October
- **Adventure Pass Required**
- **Length:** 6 miles (round trip)
- **Topo Map:** Waterman Mountain
- **Trail:** Moderate
- **Location:** Take Angeles Crest Highway to Buckhorn Ranger Station. 34 miles from La Canada.

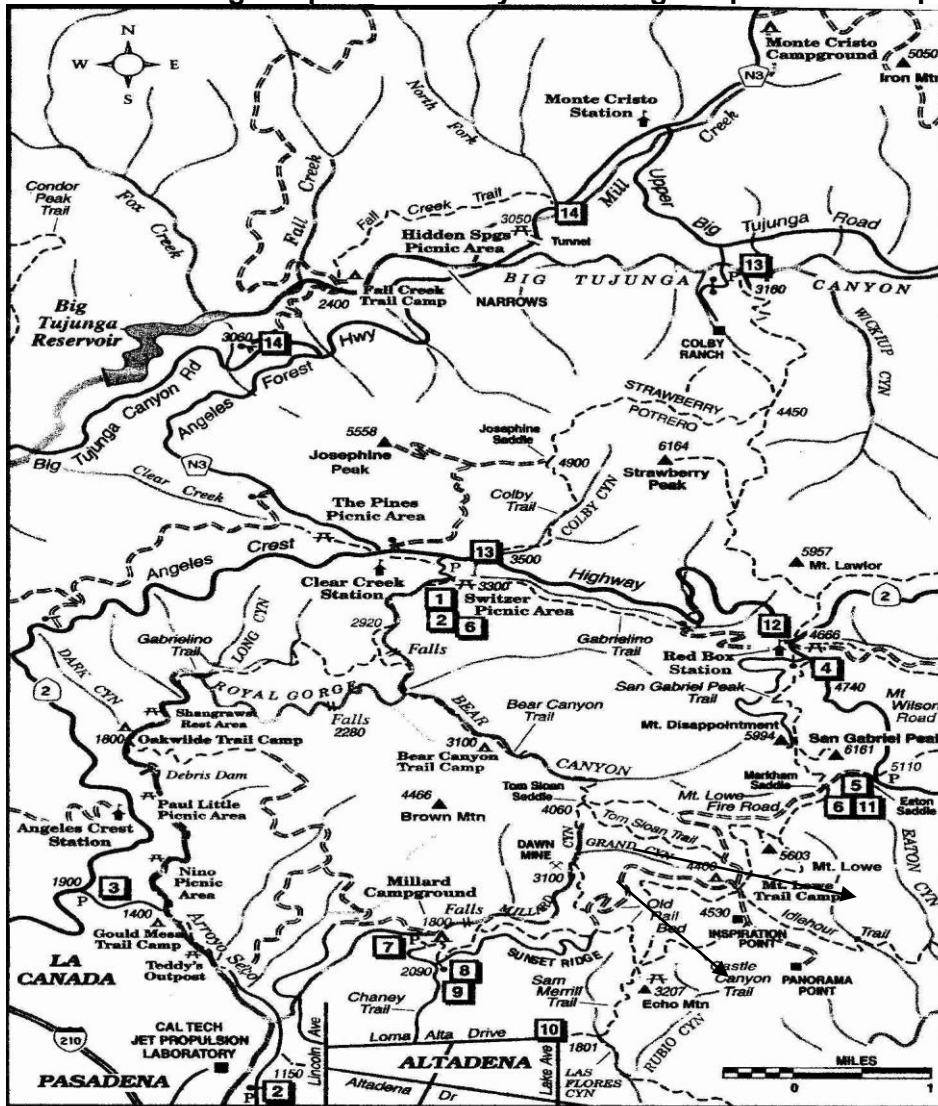


-HIKE-

SAM MERRILL TRAIL-MOUNT LOWE RAILWAY

Angeles National Forest

- **Trail:** Altadena to Echo Mountain
- **Elevation:** 1,400 feet
- **Dates Open:** November through May
- **Length:** 5 miles (round trip)
- **Topo Map:** Pasadena – Mount Wilson
- **Location:** Drive to end of Lake Ave. in Altadena and park alongside the road. The train starts on the right.
- **This is a great place for a day hike or a good practice backpack trip.**



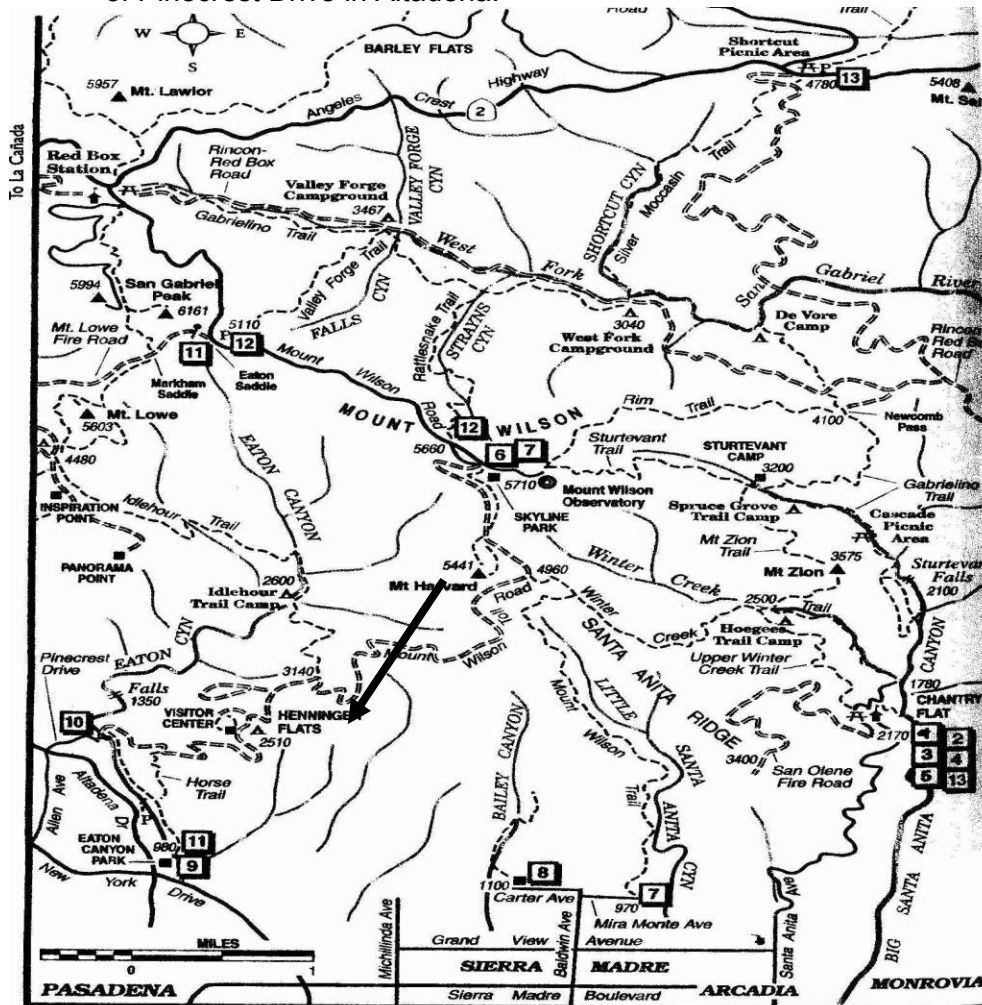
Area A-5: Arroyo Seco/Front Range

-HIKE-

HENNINGER FLATS

Angeles National Forest

- **Trail:** Altadena
- **Elevation:** 1,400 feet **Elevation gain/loss** 1400'
- **Dates Open:** November through June
- **Length:** 6 miles (round trip)
- **Rate:** Strenuous
- **Adventure Pass Required**
- **Topo Map:** Mount Wilson
- This is a great place for a day hike or a good practice backpack trip. Call Henninger Flats Ranger Station for reservations at 626-794-0675 if you want to camp overnight.
- **Location:** Drive to the beginning of Old Mt. Waterman Toll Road located at the east loop of Pinecrest Drive in Altadena.



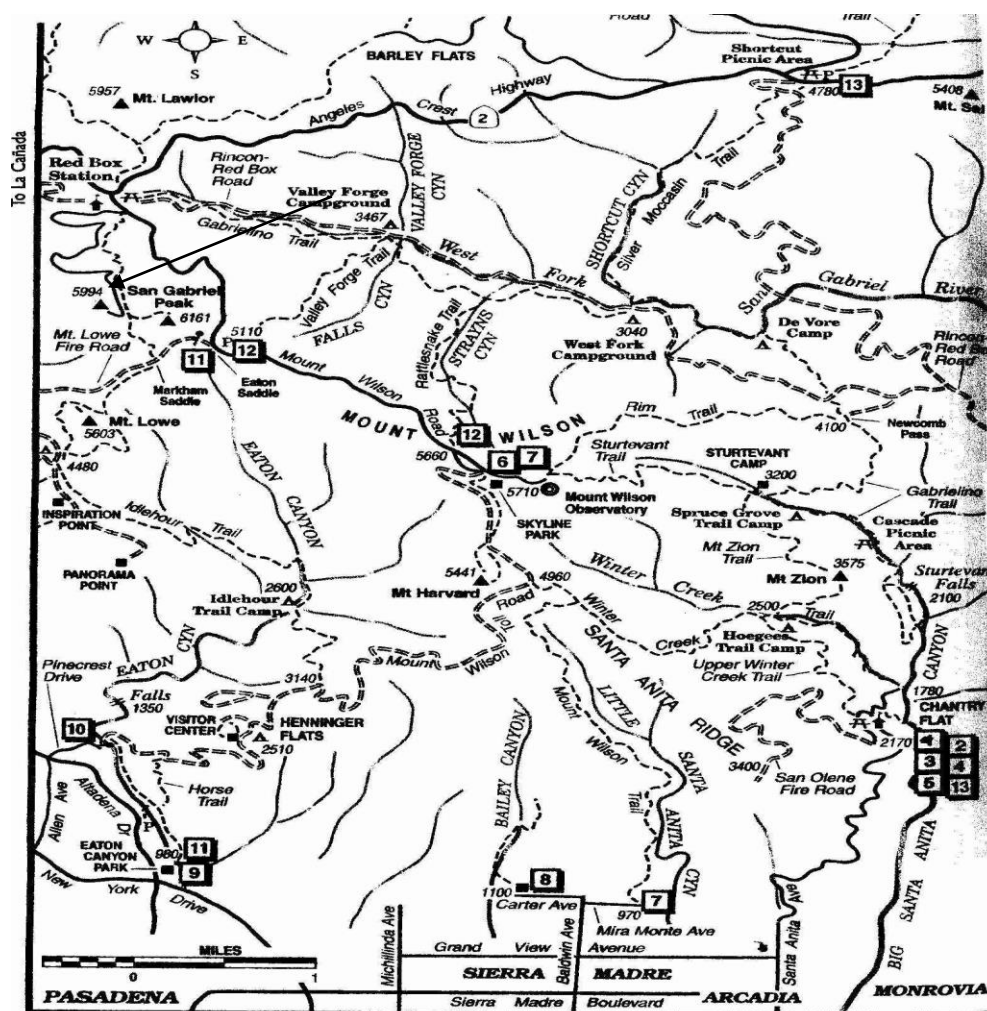
Area A-6: Mount Wilson/Front Range

-HIKE-

SAN GABRIEL PEAK

Angeles National Forest

- **Trail:** Eaton Saddle to Markham Saddle.
- **Rate:** Easy
- **Elevation:** 1,000 feet **Elevation gain/loss:** 1400'
- **Dates Open:** November through June
- **Length:** 3.5 miles (round trip) 2 hours
- **Topo Map:** Mt. Wilson
- **Location:** Take Angeles Crest Highway from La Canada to Red Box. Go right up Mt. Wilson to Eaton Saddle.



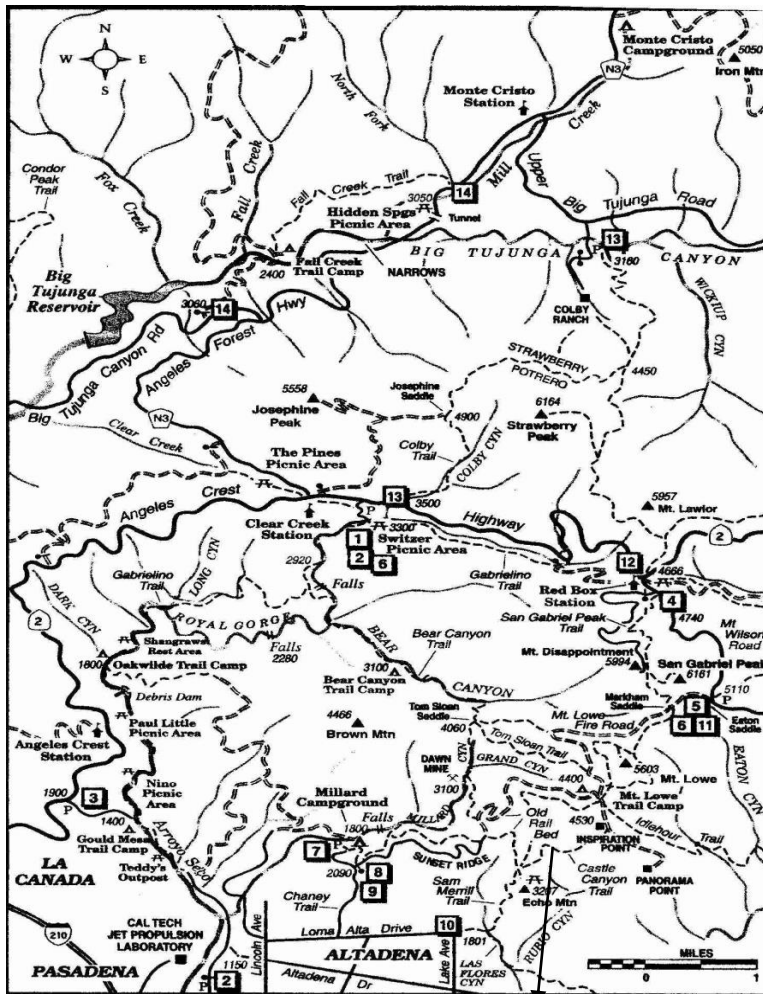
Area A-6: Mount Wilson/Front Range

-HIKE-

MILLARD CANYON FALLS

Angeles National Forest

- **Trail:** Millard Canyon
- **Elevation:** 150 feet **Elevation loss/gain:** 300'
- **Adventure Pass Required**
- **Dates Open:** November through May
- **Length:** 1.4 miles (round trip)
- **Topo Map:** Pasadena 50 ft waterfall and lots of boulder hopping.
- **Location:** From Fair Oaks Blvd. In Altadena, go north to Loma Alta Dr. Go west to Chaney Trail Drive. Follow the trail to the parking area



Area A-5: Arroyo Seco/Front Range

-HIKE-

MOUNT DISAPPOINTMENT

-Angeles National Forest-

- **Trail:** Red Box to San Gabriel Peak
- **Elevation:** 1,200 feet **Elevation gain/loss** 1,450'
- **Adventure Pass Required**
- **Dates Open:** Year-Round
- **Length:** 4 miles (round trip) 2 hours
- **Topo Map:** Chilao Flat – Mount Wilson
- **Location:** Take Angeles Crest Highway from La Canada to Red Box. Go right on Mt. Wilson Road. Follow it to the Fire Road, and park there, but do not block the road.



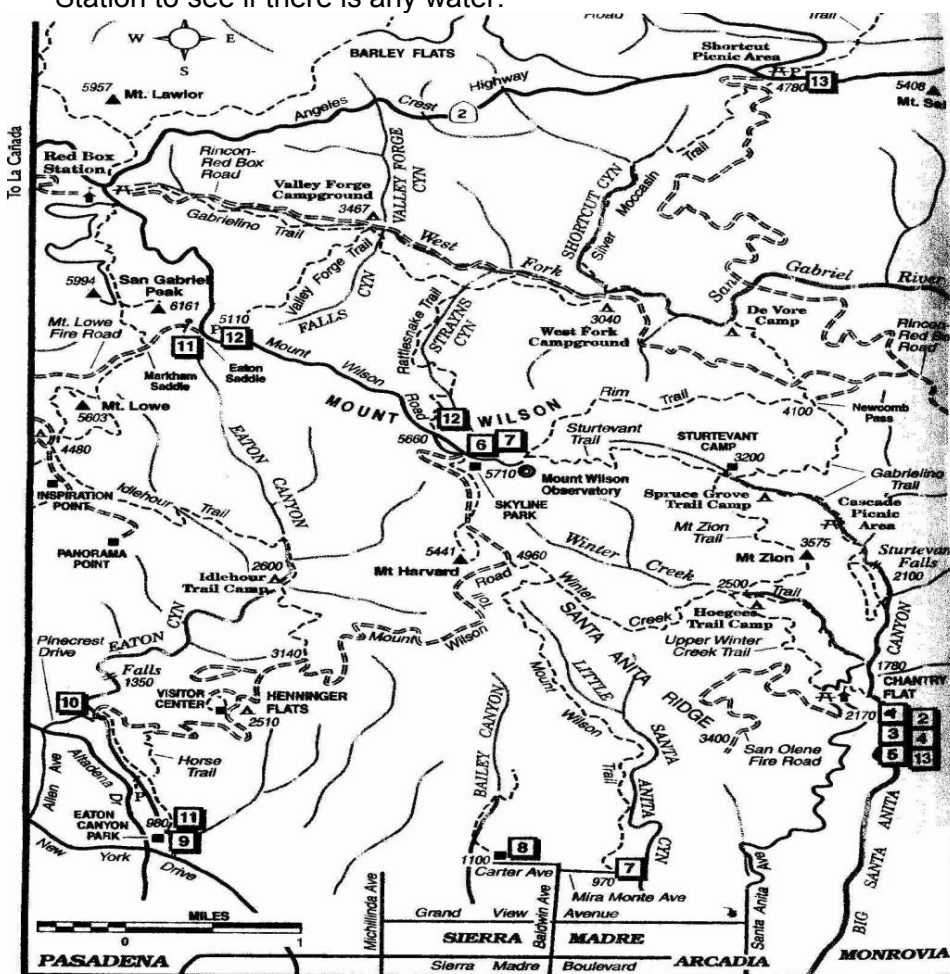
Area A-5: Arroyo Seco/Front Range

-HIKE-

MOUNT LOWE

Angeles National Forest

- **Trail:** Eastern to Markhan Saddle.
- **Elevation gain/loss:** 500 feet
- **Adventure Pass Required**
- **Dates Open:** November through June
- **Length:** 3 miles (round trip) 1.5 hours
- **Rate:** Easy
- **Topo Map:** Mount Wilson
- **Location:** Take Angeles Crest Highway from La Canada to Red Box. Go right on Mt. Wilson Road. You can camp overnight, but check with the Ranger at Red Box Station to see if there is any water.



Area A-6: Mount Wilson/Front Range

SECTION 3 – CLEVELAND NATIONAL FOREST



BLUE JAY

-Cleveland National Forest-

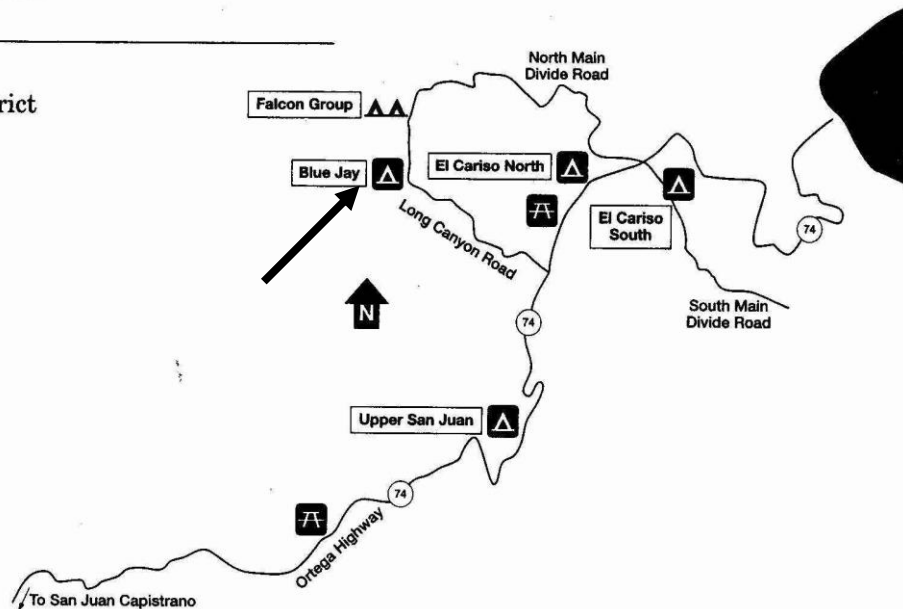
- **Campsites:** There are 50 sites for tent camping
- **Facilities:** There is piped water, picnic tables, fire pits, showers, and toilets.
- **Elevation:** 3,400 feet
- **Dates Open:** All year
- **Reservations / Fee:** No Reservations/ Fee \$20 per night
- **Special Features:** This is a great place to go camping
- **Location / Directions:** From I-15 at Lake Elsinore take Highway 74 exit and drive west. Turn right on Forest Service Road 6S05 and follow to the campground.
- **Contact Information:** The Cleveland National Forest, Trabuco Ranger District at (858) 673-6180

Cleveland National Forest (*continued*)

Trabuco Ranger District _____

For Information _____

Trabuco Ranger District
1147 East 6th Street
Corona, CA 91719
909/276-6390

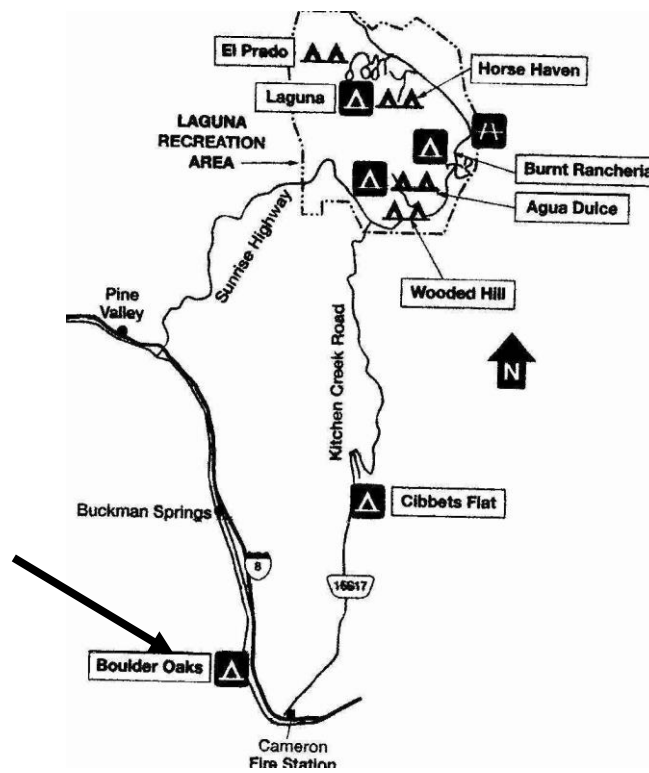


Campground Locations _____

BOULDER OAKS

-Cleveland National Forest-

- **Campsites:** There are 36 group sites for tents. It also has 17 equestrian sites
- **Facilities:** There is piped water, picnic tables, fire pits, showers, and toilets
- **Elevation:** 3,300 feet
- **Dates Open:** All year
- **Reservations / Fee:** Reservations required / fee \$14 per night
- **Special Features:** Boulder Oaks is a great spot for equestrian lovers
- **Location / Directions:** The camp is located on Old Highway 80, about 7 miles south of Pine Valley; take Buckman Springs Road off-ramp from I-8 and travel south on Old highway 80.
- **Contact Information:** The Cleveland National Forest, Descanso Range District at (619) 445-6235



INDIAN FLAT

Cleveland National Forest

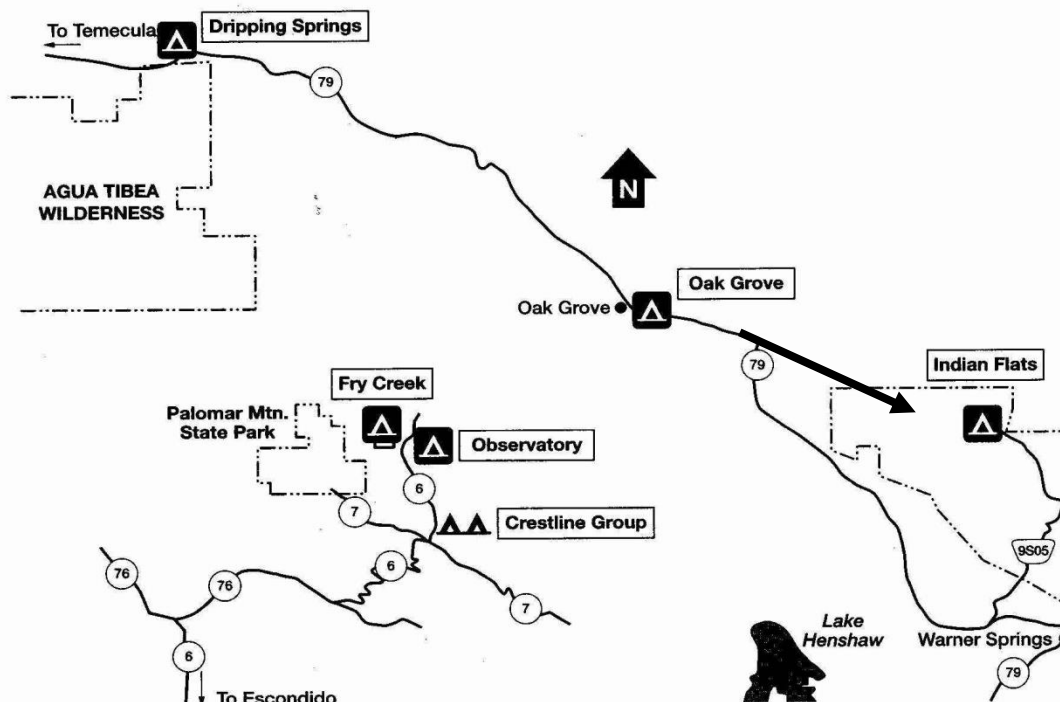
- **Campsites:** There are 17 sites for tent camping
- **Facilities:** There is piped water, picnic tables, fire pits, and toilets
- **Elevation:** 2,600 feet
- **Dates Open:** April through November
- **Reservations / Fee:** No reservations required / fee \$10.per night
- **Special Features:**
- **Location / Directions:** From Warner Springs drive west on Highway 79. Turn right on Forest Service Road 9S05 and drive about 5 miles to the campground
- **Contact Information:** The Cleveland National Forest, Palomar Ranger District at (760) 788-0250

Cleveland National Forest (continued)

Palomar Ranger District

For Information

Palomar Ranger District
1634 Black Canyon Road
Ramona, CA 92065
619/788-0250



EL CARISO CAMPGROUNDS

Cleveland National Forest

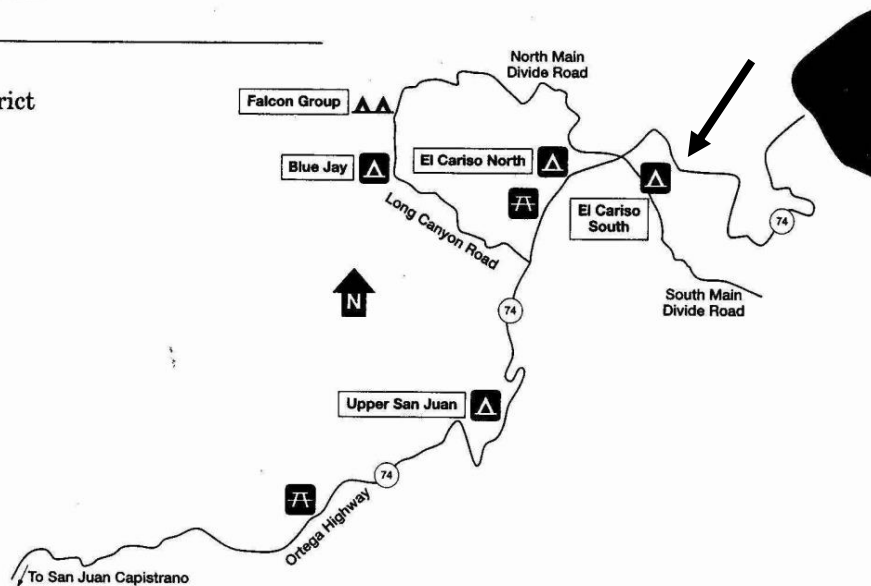
- **Campsites:** There are 24 sites for tent camping
- **Facilities:** There is piped water, picnic tables, fire pits, showers, and toilets
- **Elevation:** 2,600 feet
- **Dates Open:** April through November
- **Reservations / Fee:** No reservations required / fee \$15 per night
- **Special Features:** This campground has a lot of shade, which makes it great during the summer months
- **Location / Directions:** From I-15 in Lake Elsinore drive 9 miles southwest on Highway 74 to the campground.
- **Contact Information:** The Cleveland National Forest, Trabuco Ranger District at (951) 736-1811.

Cleveland National Forest (*continued*)

Trabuco Ranger District _____

For Information _____

Trabuco Ranger District
1147 East 6th Street
Corona, CA 91719
909/276-6390

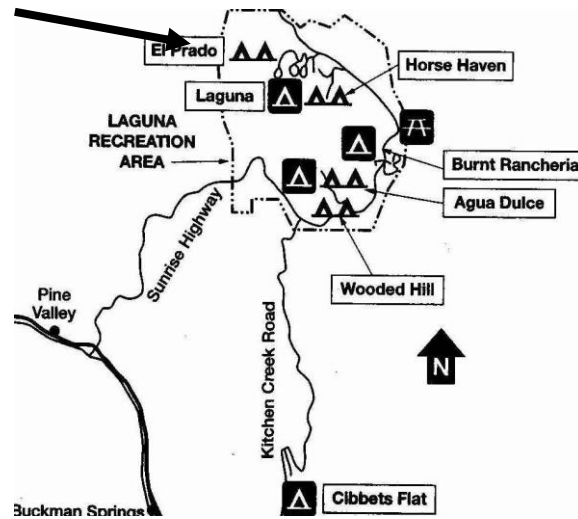


Campground Locations _____

EL PRADO GROUP CAMP

Cleveland National Forest

- **Campsites:** There are 5 group sites for tents
- **Facilities:** There is piped water, picnic tables, fire pits, and flush toilets
- **Elevation:** 5,600 feet
- **Dates Open:** May through September
- **Reservations / Fee:** Reservations required / fee varies per site/ www.recreation.gov
- **Special Features:**
- **Location / Directions:** The camp is located on Old Highway 80, about 7 miles south of Pine Valley; take Buckman Springs Road off-ramp from I-8 and travel south on Old highway 80.
- **Contact Information:** The Cleveland National Forest, Descanso Ranger District at (619) 445-6235.



OBSERVATORY

Cleveland National Forest

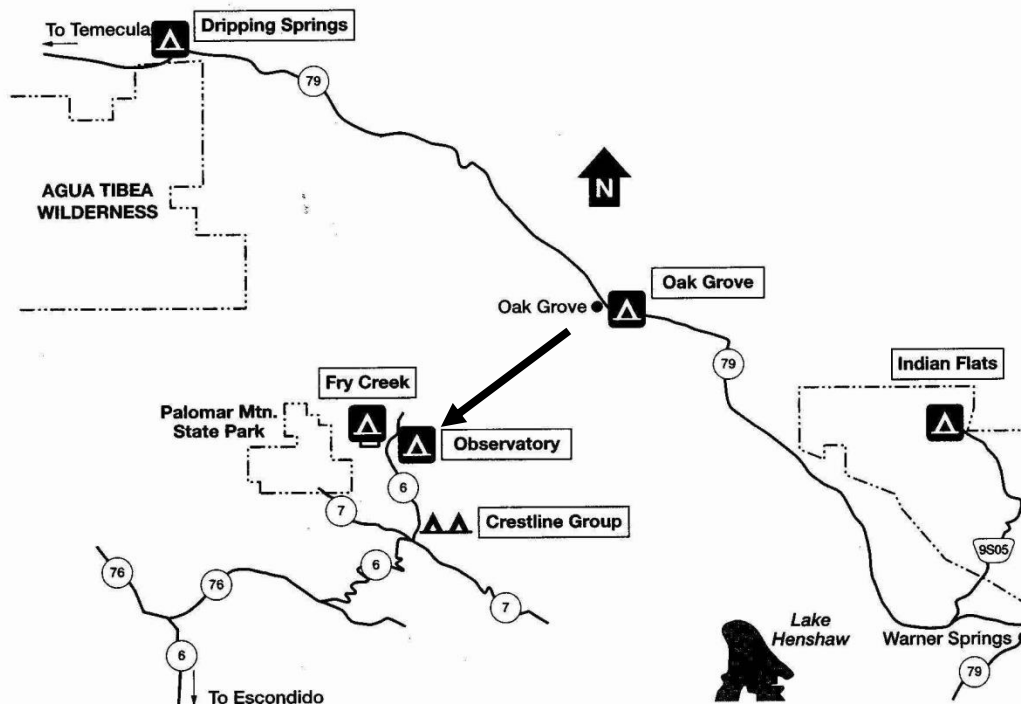
- **Campsites:** There are 42 sites for tent camping
- **Facilities:** There is piped water, picnic tables, fire pits, and flush toilets
- **Elevation:** 4,800 feet
- **Dates Open:** May through November
- **Reservations / Fee:** No reservations required / fee \$15 per night
- **Special Features:** This campsite is good for troops wanting to visit the observatory
- **Location / Directions:** From I-5 go east on Highway 76 and drive for about 20 miles to County Road S6 turn left (north) and go about 6 miles to the campground
- **Contact Information:** The Cleveland National Forest, Palomar Ranger District at (760) 788-0250

Cleveland National Forest (continued)

Palomar Ranger District

For Information

Palomar Ranger District
1634 Black Canyon Road
Ramona, CA 92065
619/788-0250



PALOMAR MOUNTAIN STATE PARK

Cleveland National Forest

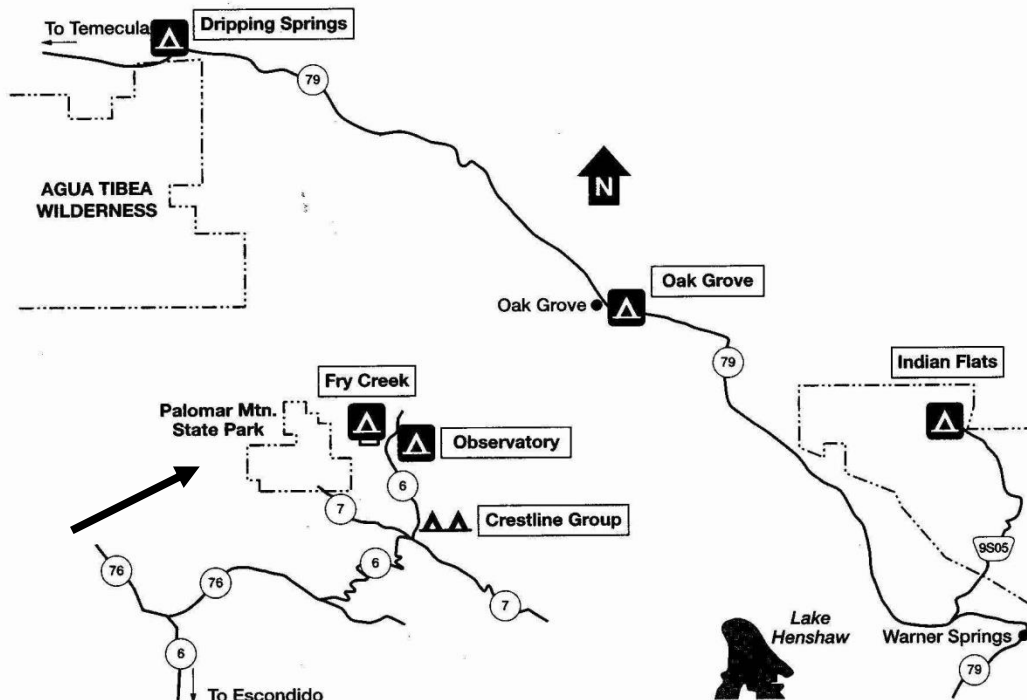
- **Campsites:** There are 31 sites for tent camping
- **Facilities:** There is piped water, picnic tables, fire pits, flush toilets and showers.
- **Elevation:** 4,700 feet
- **Dates Open:** All year
- **Reservations / Fee:** Reservations required through www.reserveamerica.com Fee \$30 per night
- **Special Features:** This campsite is just a short drive from the observatory. There is also fishing near by.
- **Location / Directions:** From I-5 go east on Highway 76 and drive for about 20 miles to County Road S6 turn left (north) and go about 6 miles. Turn left on Country Road S7 and drive about 5 miles to the campground
- **Contact Information:** Park information (760) 743-3462.

Cleveland National Forest (*continued*)

Palomar Ranger District

For Information

Palomar Ranger District
1634 Black Canyon Road
Ramona, CA 92065
619/788-0250

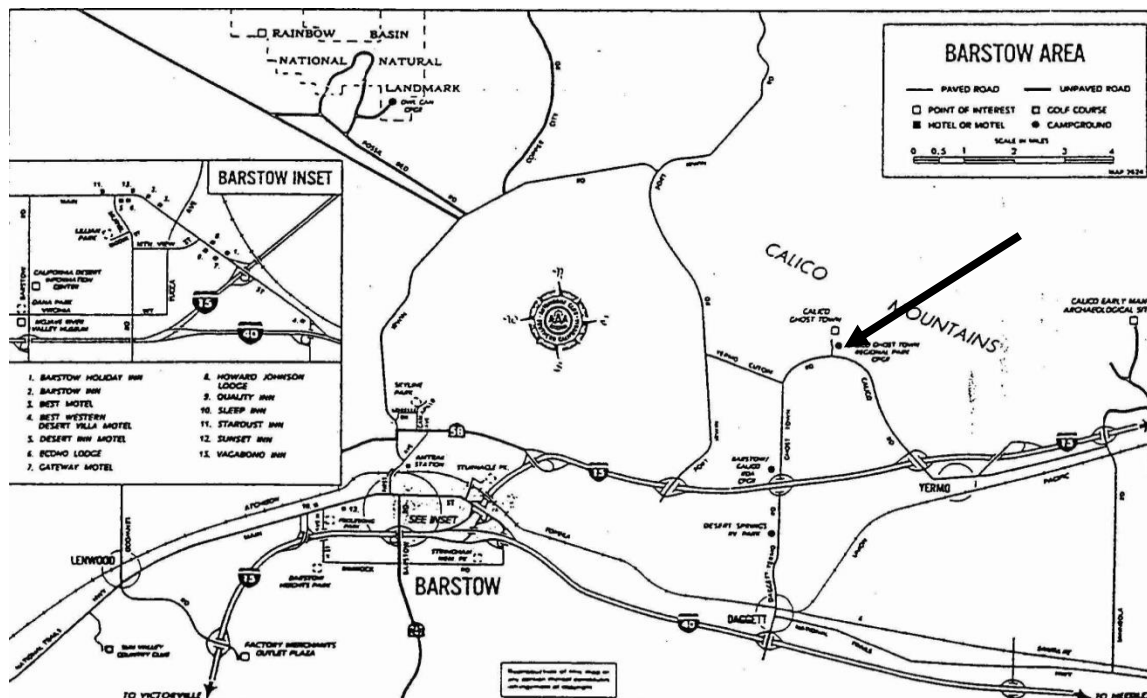


SECTION 4 - PARKS: STATE, NATIONAL, COUNTY, REGIONAL

CALICO GHOST TOWN REGIONAL PARK

Yermo

- **Campsites:** There are 265 sites for tent camping
- **Facilities:** There is piped water, fire pits, picnic tables, flush toilets and showers.
- **Elevation:** 1,500 feet
- **Dates Open:** All year
- **Reservations / Fee:** Reservations requested / fee \$25 per night at www.sbcountyparks.com or 1-877-38-parks
- **Special Features:** Good place to go to have a good time. You can visit the Ghost Town and make a whole day of it. Many special attractions throughout the year.
- **Location / Directions:** From Barstow drive northeast on I-15. Take Ghost Town Road and go left about 3 miles to the park
- **Contact Information:** Calico Ghost Town at (760) 254-2122



DOHENY STATE BEACH

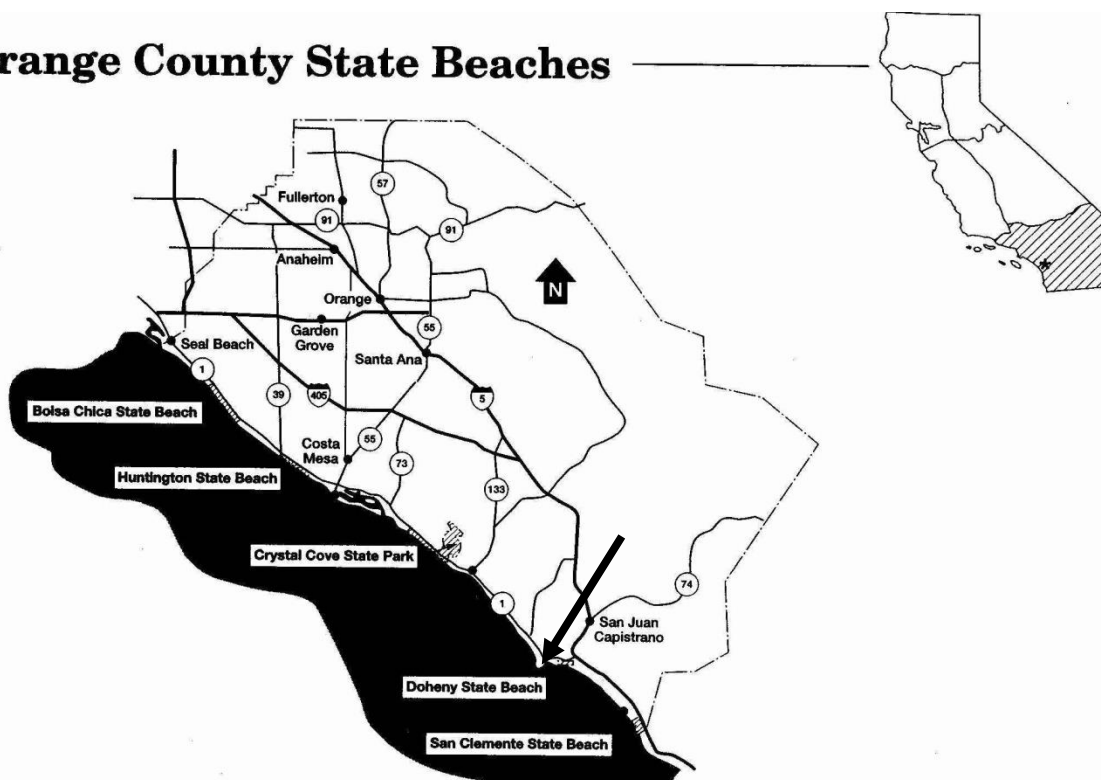
Doheny Beach

- **Campsites:** Doheny Beach offers beach-front sites and back area sites for tent camping. There are 97 campsites.
- **Facilities:** There are picnic tables, stove areas, fire pits, flush toilets, and full showers. There is water in the campsites. Water is available at rest room areas
- **Elevation:** Sea Level
- **Dates Open:** All year
- **Reservations / Fee:** Reservations for camping a must at least one week prior to camping / fee (Mar- Nov) Beach front areas \$60 back areas \$35 / fee (Dec – Feb) Beach front area \$19 back areas \$14 Group \$300 up to 40 people.

Reservations at www.reserveamerica.com

- **Special Features:** All the joys of any beach
- **Location / Directions:** From San Juan Capistrano take Highway 5 south and Coast Highway 1-Doheny Beach exit. Follow to Doheny state beach
- **Contact Information:** Doheny State Beach at (949) 496-6172

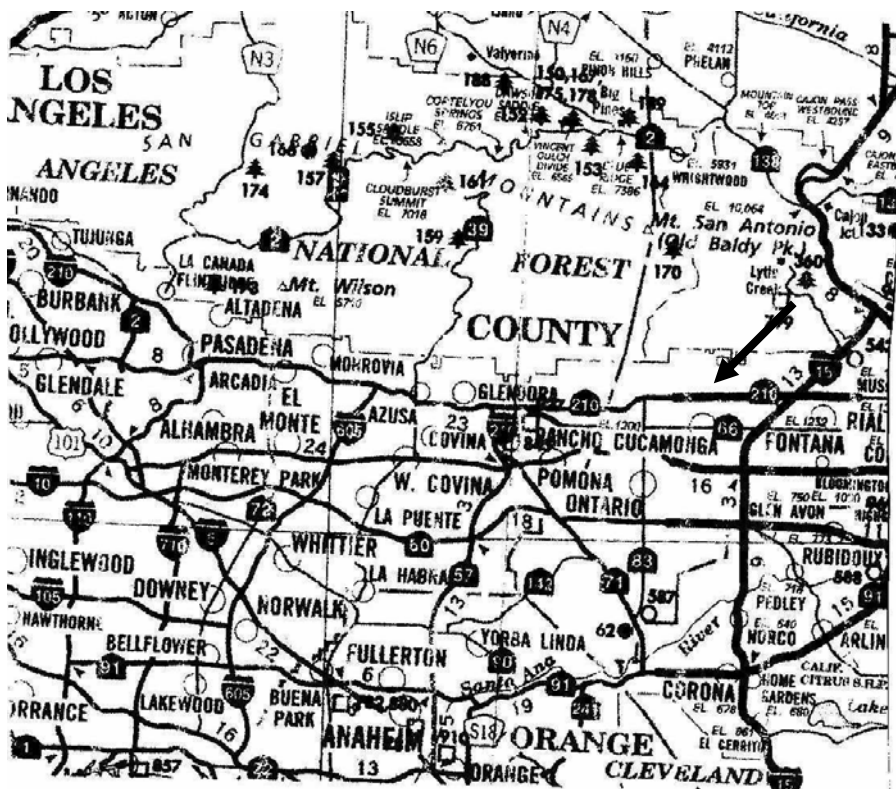
Orange County State Beaches



EAST SHORE RV PARK

Puddingstone Lake

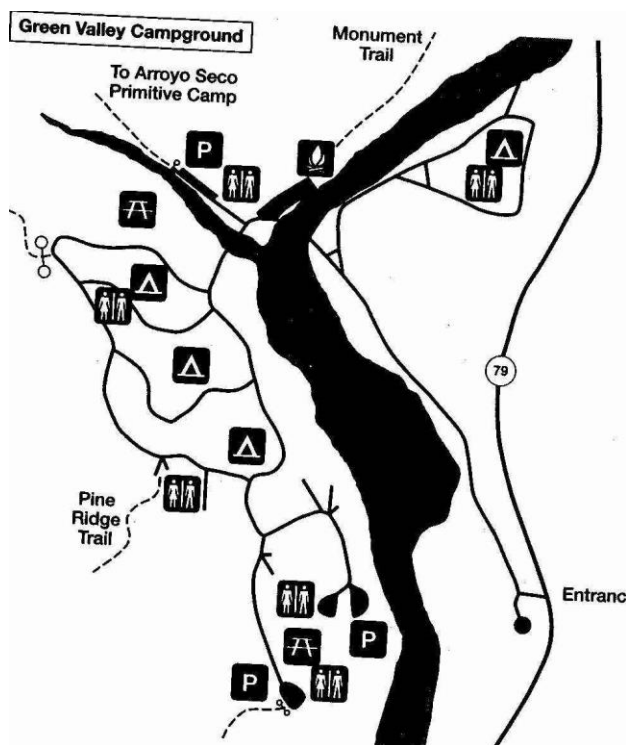
- **Campsites:** There are 25 sites for walk in tent camping
- **Facilities:** There is picnic tables, piped water, fire pits and full restrooms
- **Elevation:**
- **Dates Open:** All year
- **Reservations / Fee:** Reservations accepted / fee \$27 per night
- **Special Features:** This is a great place to rent or use boats, fishing or swimming
- **Location / Directions:** From Pomona go west on I-10. Take the Fairplex Boulevard exit north to the first traffic light. Turn left on Via Verde and drive to the first stop sign. Turn right on Campers View and welcome to the park.
- **Contact Information:** The Camp at (909) 599-8355



GREEN VALLEY FALLS

Cuyamuca Rancho State Park

- **Campsites:** Green Valley Falls has 81 group sites for tent camping. There are 257 sites for tents
- **Facilities:** There are picnic tables, piped water, fire pits, flush toilets, and coin showers.
- **Elevation:** 3,900 feet
- **Dates Open:** All year
- **Reservations / Fee:** Reservations required through www.reserveamerica.com / fee \$30-\$70. per night
- **Special Features:** This Park offers nature tours at its headquarters. Which is a good ending to a all ready great camping trip
- **Location / Directions:** From San Diego drive approximately 50 miles on I-8 to Highway 79 go north. Turn Left on Green Valley road and follow to the park
- **Contact Information:** Cuyamuca Rancho State Park at (760) 765-0755



MOUNT SAN JACINTO STATE PARK

Idyllwild Campgroup

- **Campsites:** There are 30 sites for tents
- **Facilities:** There is piped water, fire pits, picnic tables, toilets and showers
- **Elevation:** 5,400 feet
- **Dates Open:** January through September
- **Reservations / Fee:** Reservations required through www.reserveamerica.com fee \$29-\$39. per night
- **Special Features:**
- **Location / Directions:** From Idyllwild drive six miles north on Highway 243 to the park
- **Contact Information:** The Mt. San Jacinto State Park at (800) 444-7275

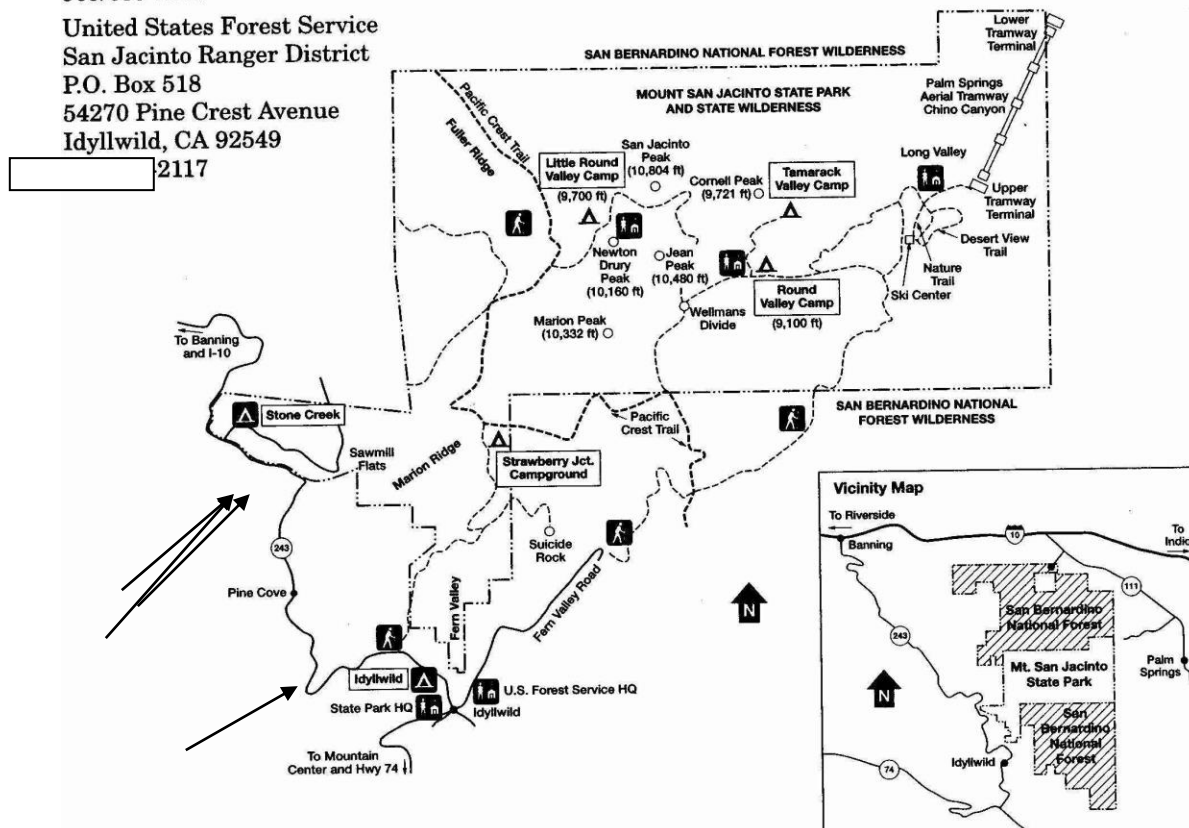
Mount San Jacinto State Park and Wilderness

For Information

Mount San Jacinto State Park
25905 Highway 243
P.O. Box 308
Idyllwild, CA 92549
909/659-2607

United States Forest Service
San Jacinto Ranger District
P.O. Box 518
54270 Pine Crest Avenue
Idyllwild, CA 92549

2117



MOUNT SAN JACINTO STATE PARK

Stone Creek

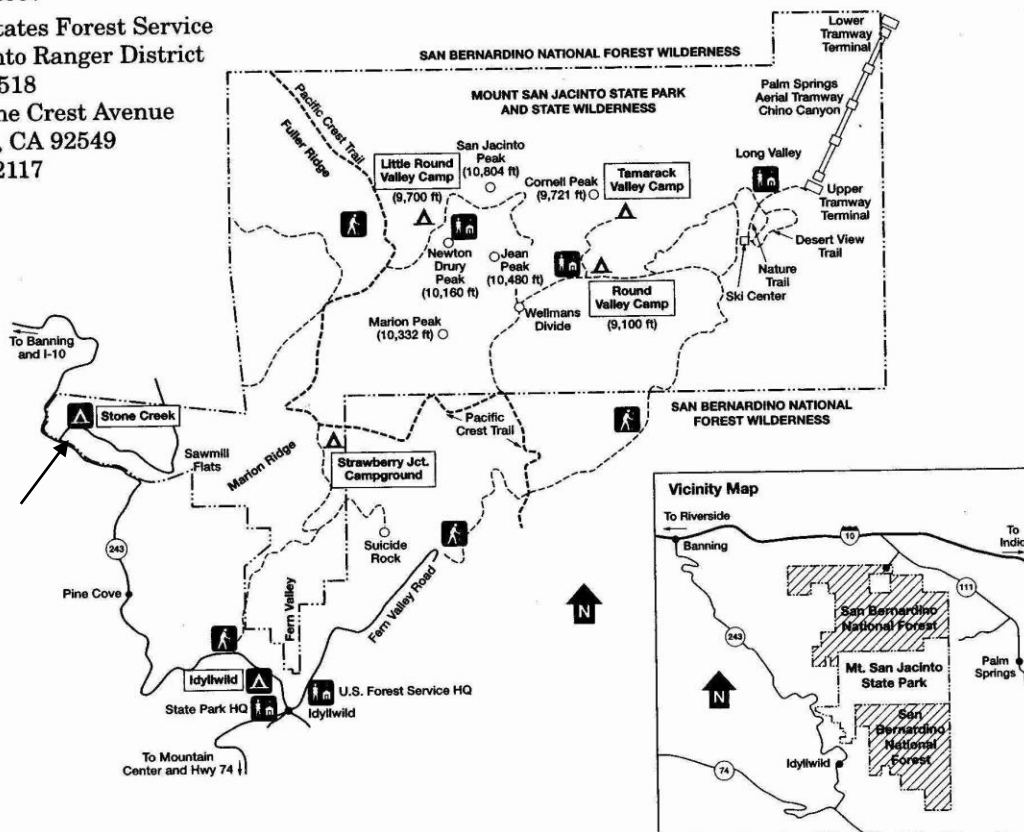
- **Campsites:** There are 40 sites for camping
- **Facilities:** There is piped water, picnic tables, fire pits and pit toilets.
- **Elevation:** 5,900 feet
- **Dates Open:** All year
- **Reservations / Fee:** Reservations required through www.reserveamerica.com Fee \$20 per night
- **Special Features:**
- **Location / Directions:** From Idyllwild drive six miles north on Highway 243 to the park
- **Contact Information:** The Mt. San Jacinto State Park at (800)444-7275.

Mount San Jacinto State Park and Wilderness

For Information

Mount San Jacinto State Park
25905 Highway 243
P.O. Box 308
Idyllwild, CA 92549
909/659-2607

United States Forest Service
San Jacinto Ranger District
P.O. Box 518
54270 Pine Crest Avenue
Idyllwild, CA 92549
714/659-2117



LAKE ELSINORE STATE RECREATION AREA

Lake Elsinore

- **Campsites:** This park has 175 sites for tent camping.
- **Facilities:** There are piped water, picnic tables, fire pits, toilets and showers. It also has playground, Laundromat, and a grocery store.
- **Elevation:** 1,250 feet
- **Dates Open:** All year
- **Reservations / Fee:** No reservations required / fee \$25. per night
- **Special Features:** The Park has boat rentals and a swimming area.
- **Location / Directions:** I-15 in Lake Elsinore go west on Highway 74 to the park
- **Contact Information:** The Campground at (800) 416-6992.

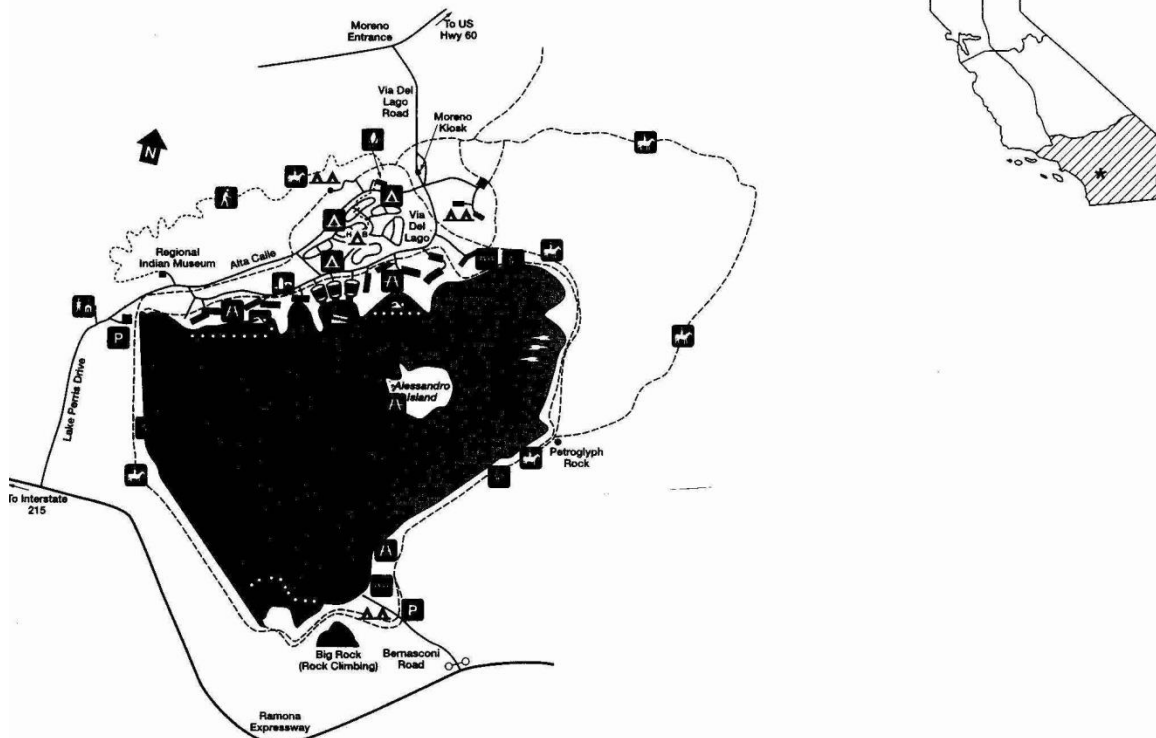


LAKE PERRIS STATE RECREATION AREA

Perris

- **Campsites:** Lake Perris has 167 sites for tent camping
- **Facilities:** There is piped water, picnic tables, fire pits, toilets and showers. It also has a playground, Laundromat, and a grocery store
- **Elevation:** 1,600 feet
- **Dates Open:** All year
- **Reservations / Fee:** Reservations required through Mistix / fee \$30 per night
Group camping available \$200. per night up to 100 campers.
- **Special Features:** They have boat rentals and a swimming area
- **Location / Directions:** From Riverside go south on I-215 to Romona Expressway exit. Go east to Lake Perris Drive this will take you to the campground
- **Contact Information:** The Park at (909) 547-0676

Lake Perris State Recreation Area



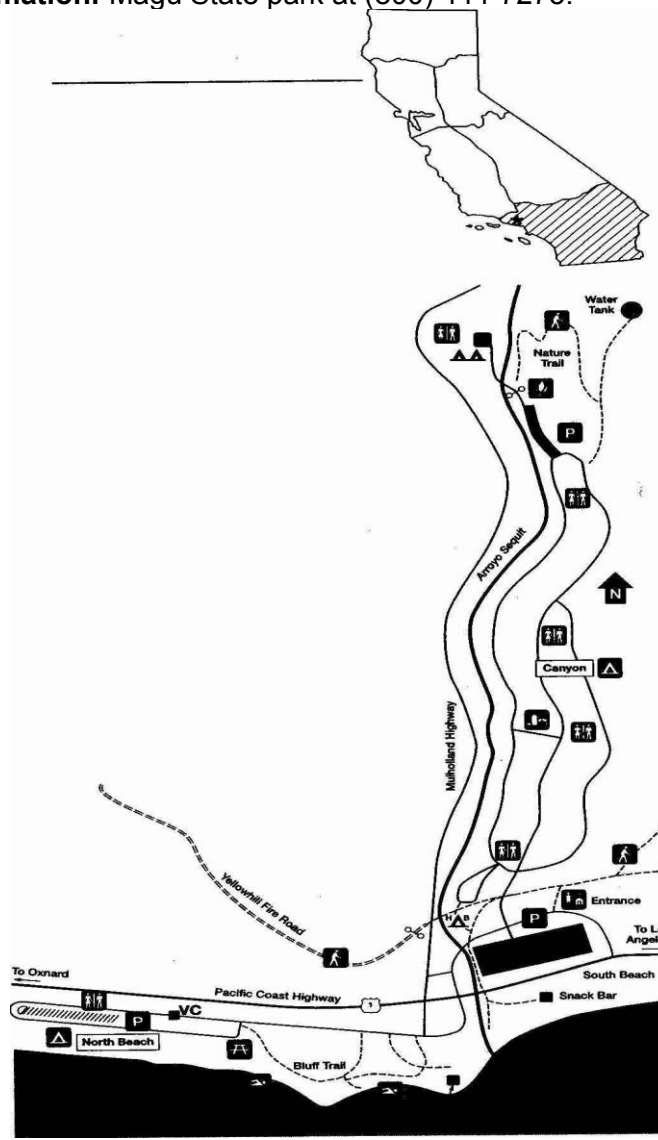
For Information

Lake Perris State Recreation Area
17801 Lake Perris Drive
Perris, CA 92571
909/547-0676

LEO CARRILLO STATE BEACH

Ventura Canyon Campground

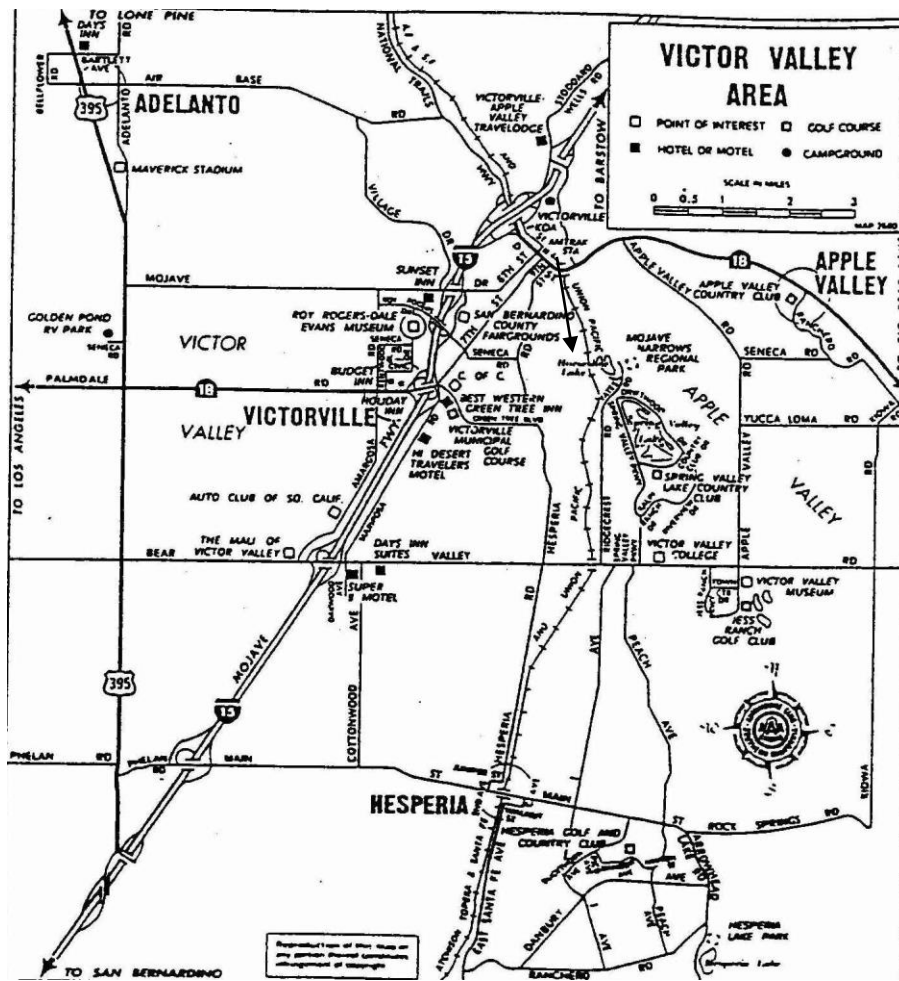
- **Campsites:** There are 158 sties for camping
- **Facilities:** There are piped water, picnic tables, fire pits, toilets and showers
- **Elevation:** Sea Level
- **Dates Open:** All year
- **Reservations / Fee:** Reservations required through www.park.ca.gov/ fee \$35 per night
- **Special Features:** This campground has all the joys of any camp plus all the joys of the beach
- **Location / Directions:** From Santa Monica drive 28 miles north on Highway 1
- **Contact Information:** Magu State park at (800) 444-7275.



MOJAVE NARROWS REGIONAL PARK

Victorville

- **Campsites:** There are 110 sites for tent camping
- **Facilities:** There is piped water, picnic tables, fire pits, toilets, showers and a store
- **Elevation:** 2,00 feet
- **Dates Open:** All year
- **Reservations / Fee:** No reservations required / fee \$20 per night for groups
- **Special Features:** You can go fishing or horseback riding
- **Location / Directions:** From I-15 near Victorville take Bear Valley exit and follow the signs to the camp. Turn left on Ridgecrest and follow to the camp
- **Contact Information:** The Park at (760) 245-2226.



MOJAVE RIVER FORKS REGIONAL PARK

Hesperia

- **Campsites:** There are 25 sites for tent camping and 3 group areas.
- **Facilities:** There is piped water, picnic tables, fire pits, toilets, hot showers, a store and a Laundromat
- **Elevation:** 3,00 feet
- **Dates Open:** All year
- **Reservations / Fee:** Reservations required www.sbcountypark.com / fee \$20 per night
- **Special Features:** Near Silverwood Lake
- **Location / Directions:** From San Bernardino drive north on I- 215. Continue north on I- 15 to Silverwood Lake exit. Drive 9 miles east to Highway 173. Stay left and drive 7 miles to the park
- **Contact Information:** The Park at (760) 389-2322

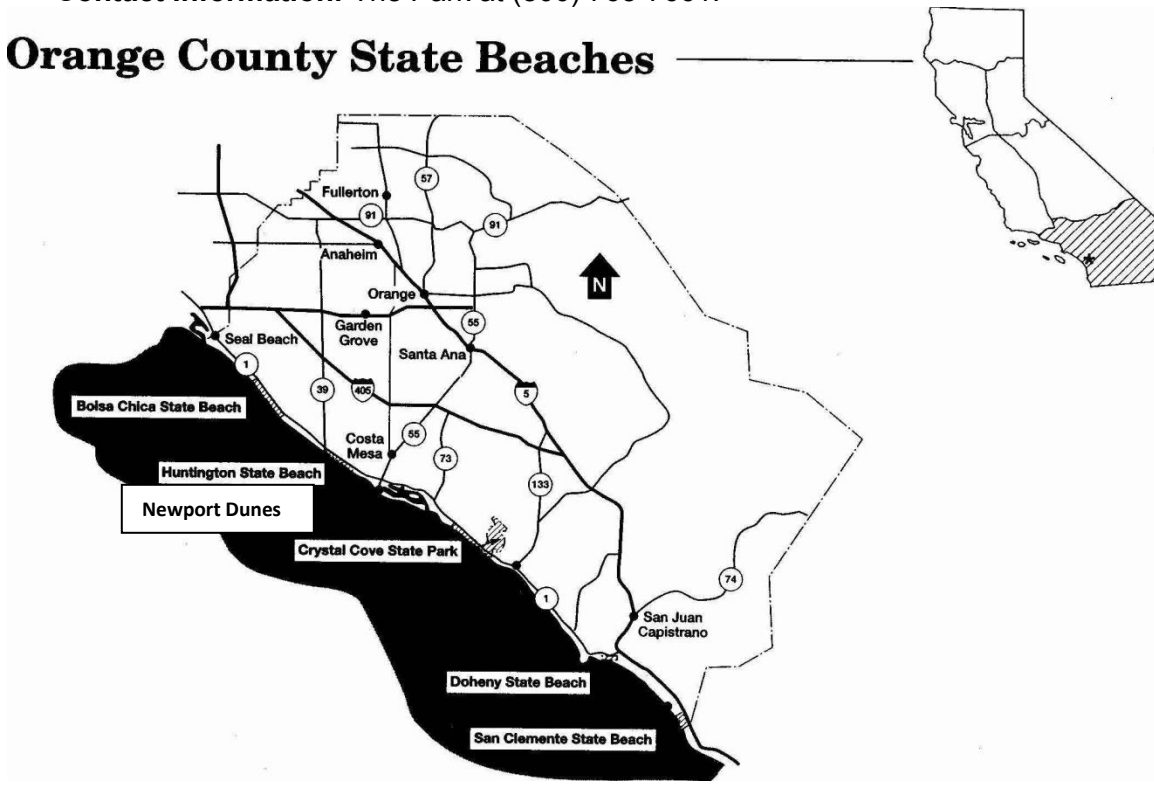


NEWPORT DUNES

Newport

- **Campsites:** There are 600 sites for tents
- **Facilities:** There is piped water, picnic tables, fire pits, toilets, showers, a playground, a store and a laundromat.
- **Elevation:**
- **Dates Open:** All year
- **Reservations / Fee:** Varies call for more info
- **Special Features:** There are boat rentals and boat launch and all the fun of any beach
- **Location / Directions:** From Highway 55, go south on I-405. Turn on Jamboree Road and drive to 1131 Black Bay drive
- **Contact Information:** The Park at (800) 765-7661.

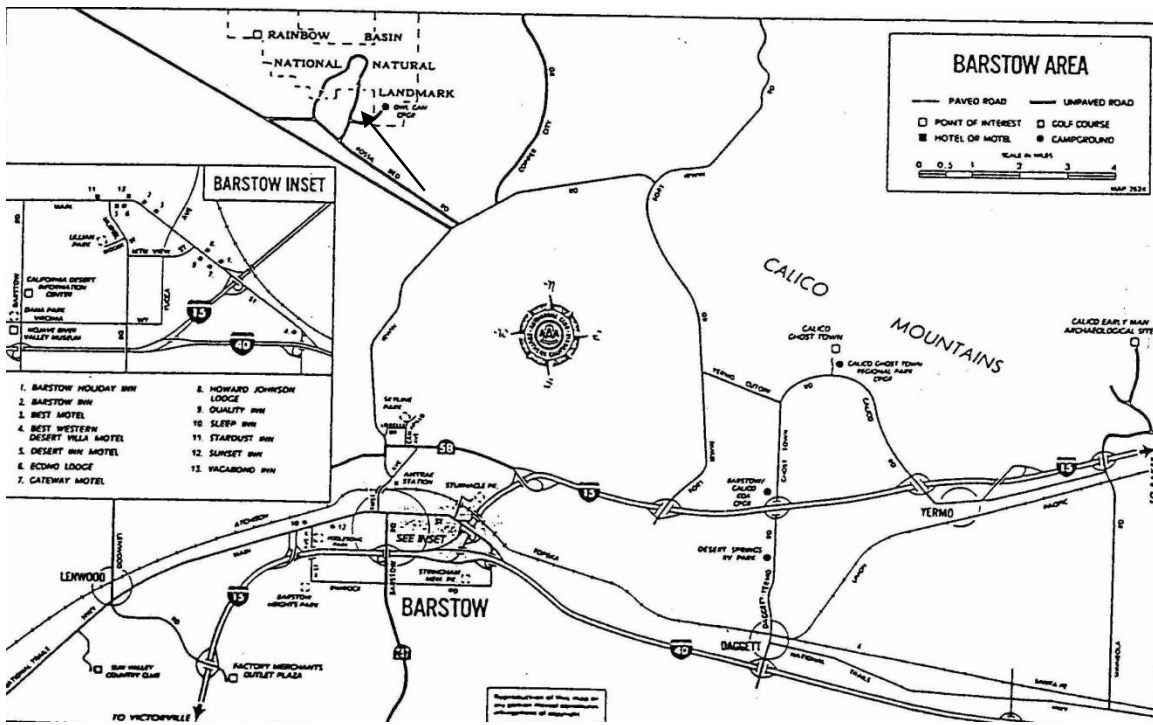
Orange County State Beaches



OWL CANYON

Barstow

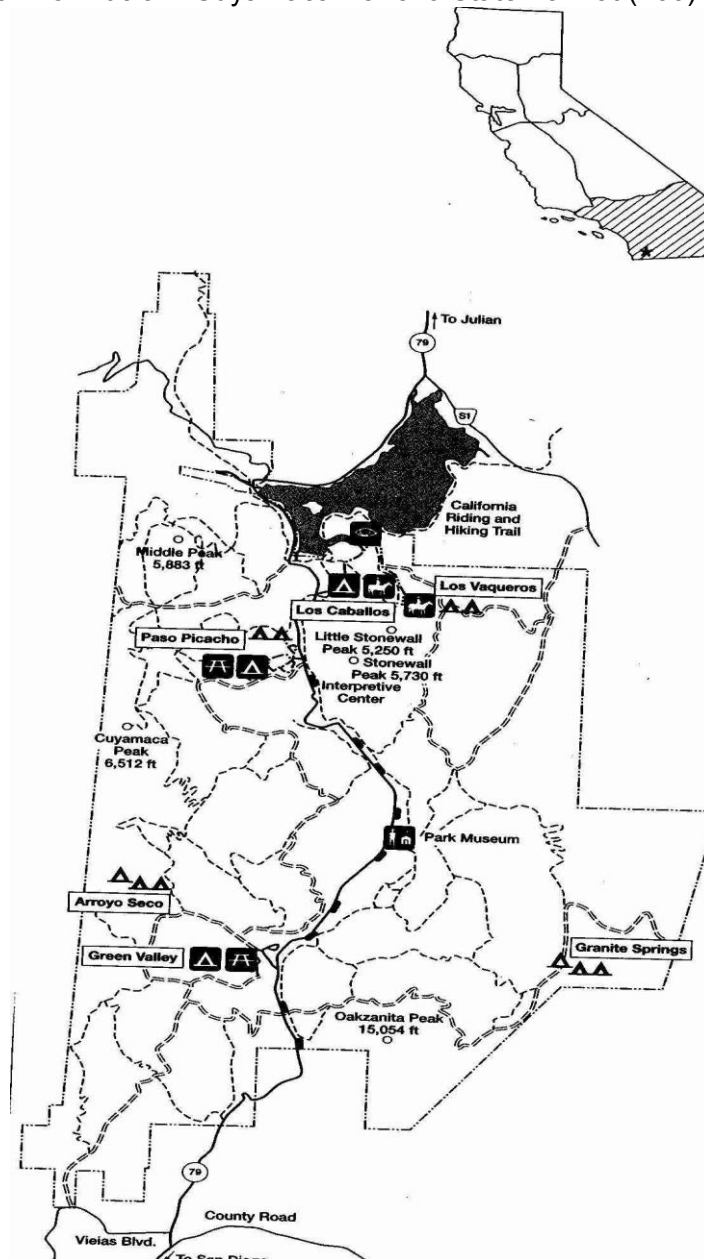
- **Campsites:** There are 31 sites for tent camping
- **Facilities:** There is piped water, picnic tables, fire pits and toilets
- **Elevation:** 2,600 feet
- **Dates Open:** All year
- **Reservations / Fee:** No reservations required / fee \$4 per night
- **Special Features:**
- **Location / Directions:** From Barstow on Highway 58 drive eight miles north on Camp Irwin Road turn on Fossil Beds Road and drive to the camp
- **Contact Information:** The Bureau of Land Management at (916) 978-4400 or www.blm.gov.ca



PASO PICACHO

Cuyamaca Rancho State Park

- **Campsites:** There are 85 sites for tent camping
- **Facilities:** There is piped water, picnic tables, fire pits, toilets and showers
- **Elevation:** 4,923 feet
- **Dates Open:** All year
- **Reservations / Fee:** Reservation required through www.reserveamerica.com Fee \$30 per night.
- **Group camping:** Reservation \$335 available
- **Special Features:** Nature and historic tours at the Park headquarters.
- **Location / Directions:** From Julian go south on Highway 79 for about 12
 - **Contact Information:** Cuyamaca Rancho State Park at (760) 765-3020

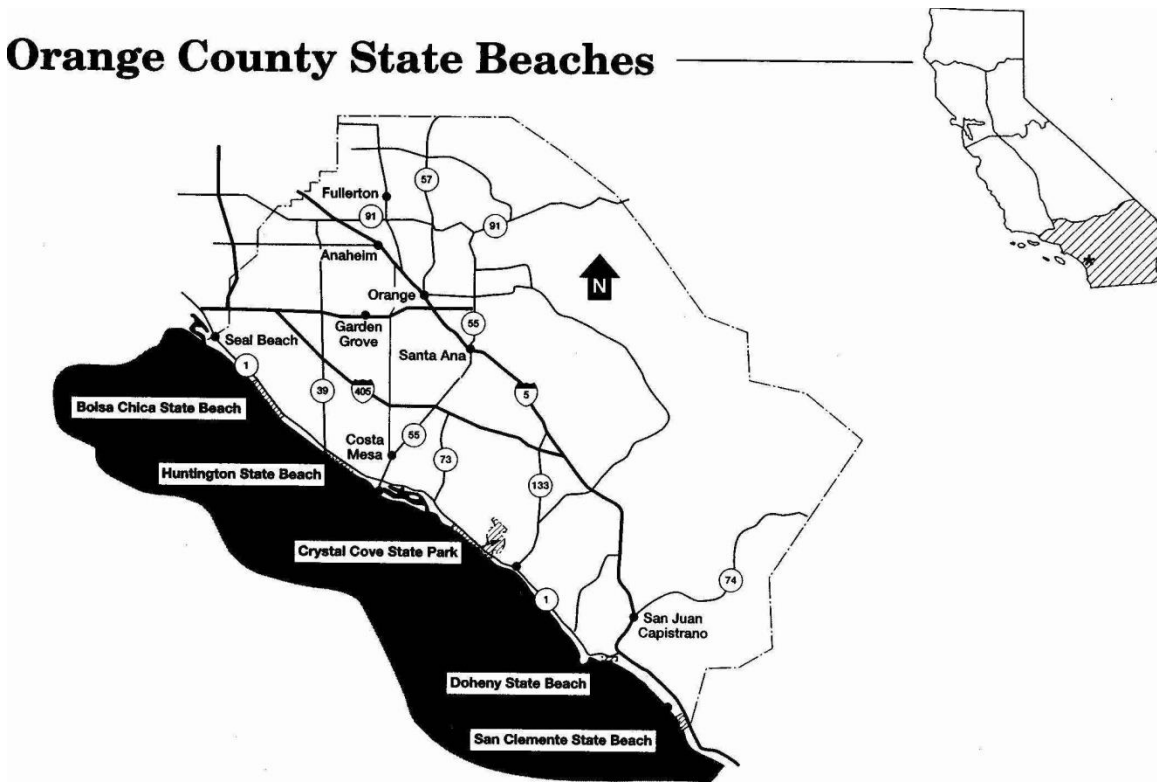


SAN CLEMENTE STATE BEACH

San Clemente

- **Campsites:** There are 157 sites for tents
- **Facilities:** There is piped water, picnic tables, fire pits, toilets and showers
- **Elevation:** Sea Level
- **Dates Open:** All year
- **Reservations / Fee:** Reservations required through www.parks.ca.gov
Fee \$35 per night.
- **Special Features:** Boat rentals, boat launch area and all the fun of a beach.
- **Location / Directions:** From I-5 in San Clemente take Avendia Califa exit
- **Contact Information:** The Park at (949) 492-3156

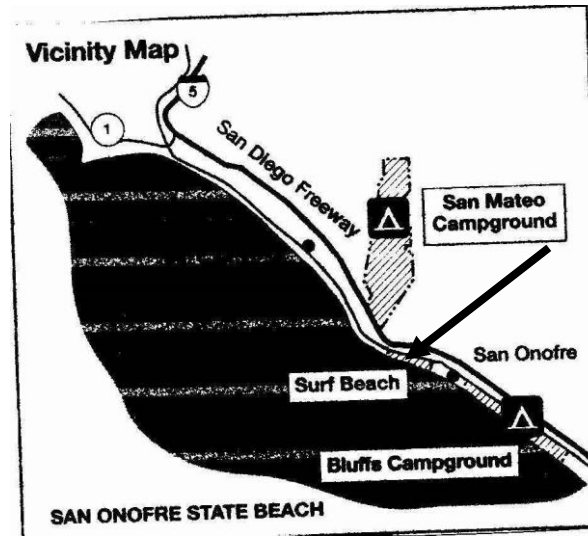
Orange County State Beaches



SAN ONOFRE STATE BEACH

San Onofre Bluffs Campground

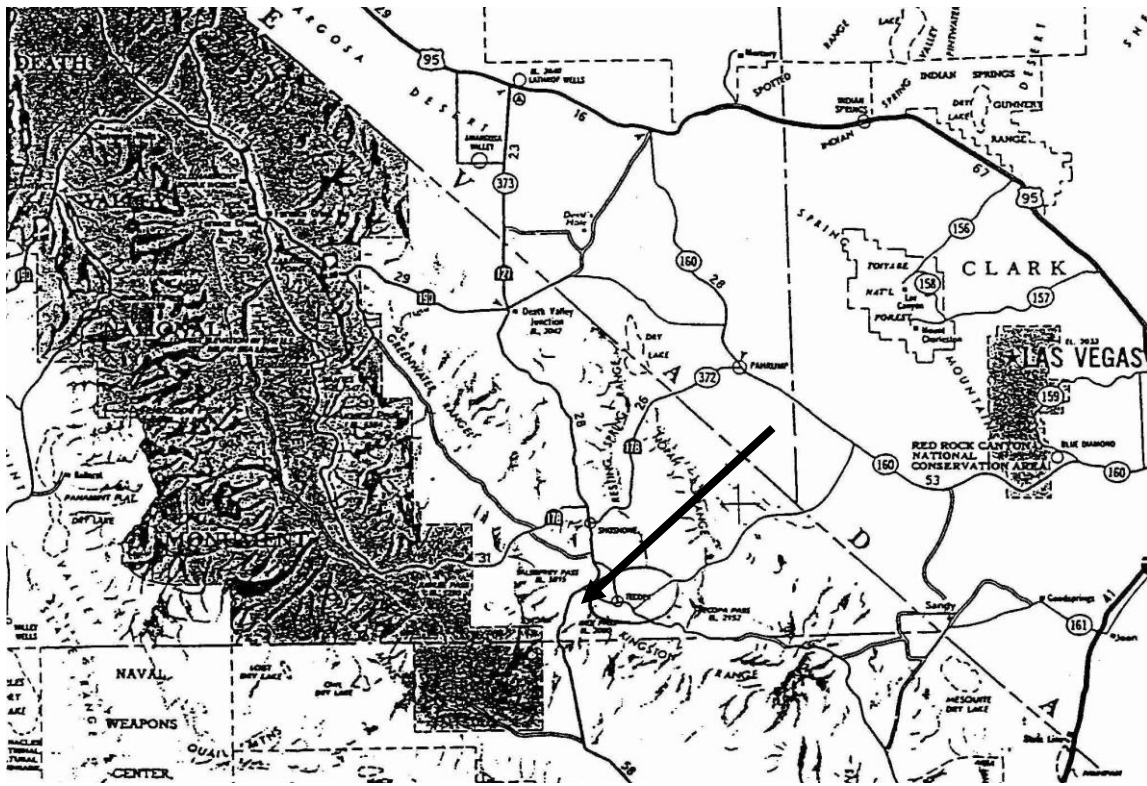
- **Campsites:** There are over 200 sites for camping
- **Facilities:** There is piped water, picnic tables, fire pits, toilets and cold showers
- **Elevation:** Sea Level
- **Dates Open:** All year
- **Reservations / Fee:** Reservations required through www.reserveamerica.com
Fee \$35-\$60 per night also Day Use.
- **Special Features:** Group sites available \$225 per night
- **Location / Directions:** From San Clemente go 3 miles south on I-5
- **Contact Information:** The campground at (949) 492-4872



TECOPA HOT SPRINGS COUNTY PARK

Tecopa

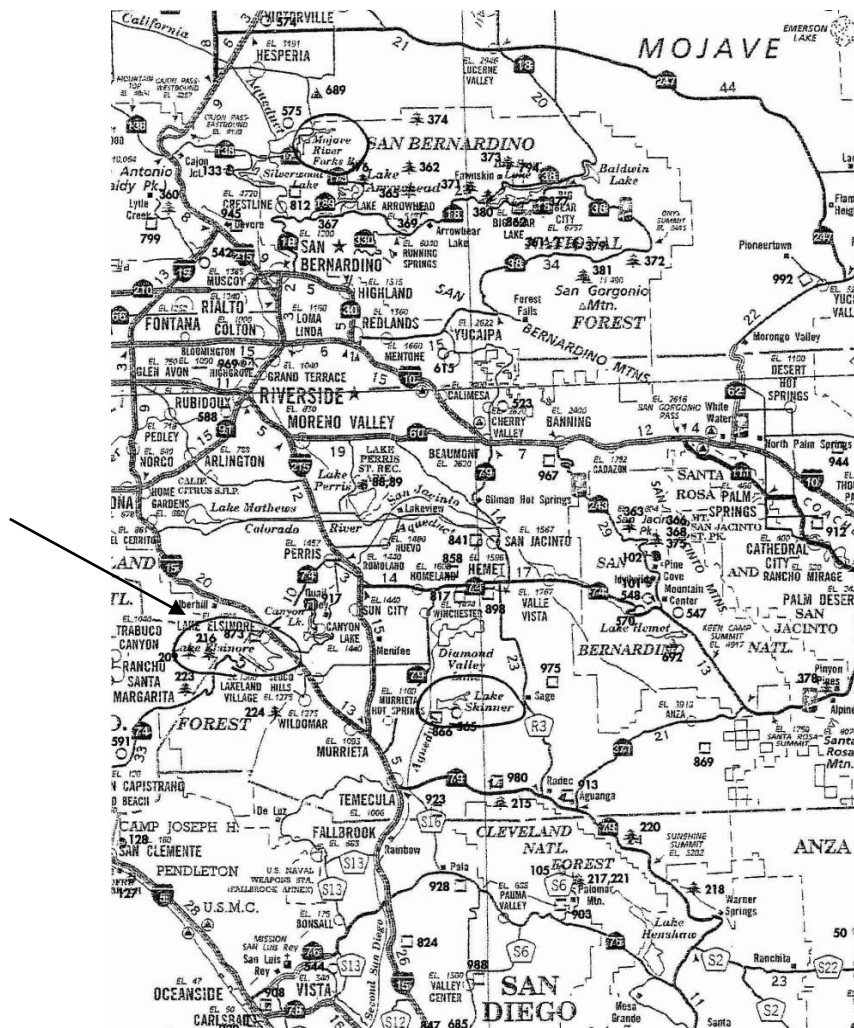
- **Campsites:** There are 300 sites for camping
- **Facilities:** There is piped water, picnic tables, fire pits, toilets and showers. They also have a store and laundromat
- **Elevation:** 1,500 feet
- **Dates Open:** All year
- **Reservations / Fee:** No reservations required / fee \$14 per night
- **Special Features:** Good place for the winter months
- **Location / Directions:** From Death Valley Junction drive about 35 miles south on State Highway 127 to the park entrance
- **Contact Information:** The Park at (760) 852-4264



THE ROADRUNNER RV Park

Lake Elsinore

- **Campsites:** There are 45 sites for camping
- **Facilities:** There is piped water, picnic tables, fire pits, toilets and showers
- **Elevation:**
- **Dates Open:** All year
- **Reservations / Fee:** No reservations required /fee \$25 per night
- **Special Features:** They have boat rentals and a swimming area
- **Location / Directions:** I-15 in Lake Elsinore go west on Highway 74 to 32500 Riverside Drive.
- **Contact Information:** The Park at (951) 674-4900



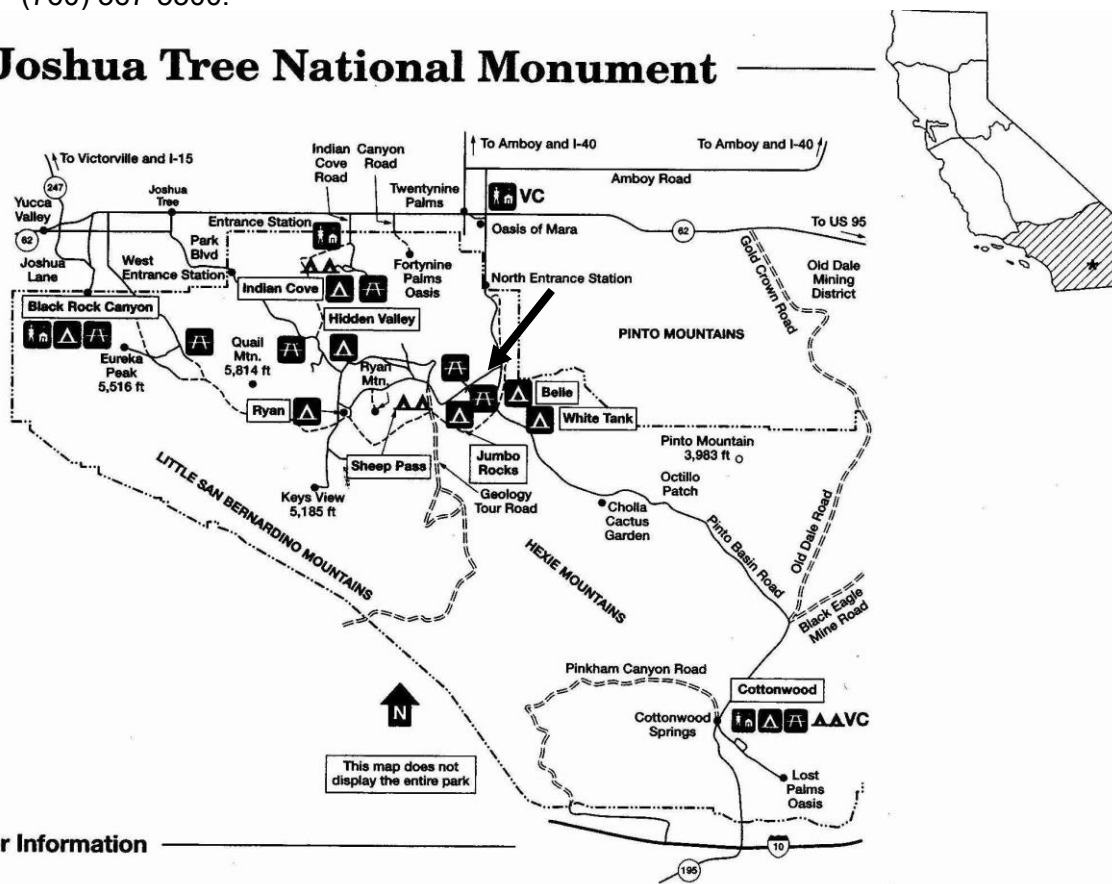
SECTION 5 - JOSHUA TREE NATIONAL MONUMENT

BELLE

Joshua Tree National Monument

- **Campsites:** 18 sites for tent camping
- **Facilities:** No water, Picnic tables, fire pits, and pit toilets
- **Elevation:** 3,800 feet
- **Dates Open:** June through September
- **Reservations / Fee:** Reservation required www.parks.ca.gov
Fee \$10. Park entry
- **Special Features:** Located near the border of the monument.
- **Location / Directions:** From Highway 62 go past Twenty-Nine Palms and go south on Utah Trail. Follow the road to the fork and take the left fork. It is just a short drive to Belle.
- **Contact Information:** For more information contact Joshua Tree National Monument, at (760) 367-5500.

Joshua Tree National Monument



For Information

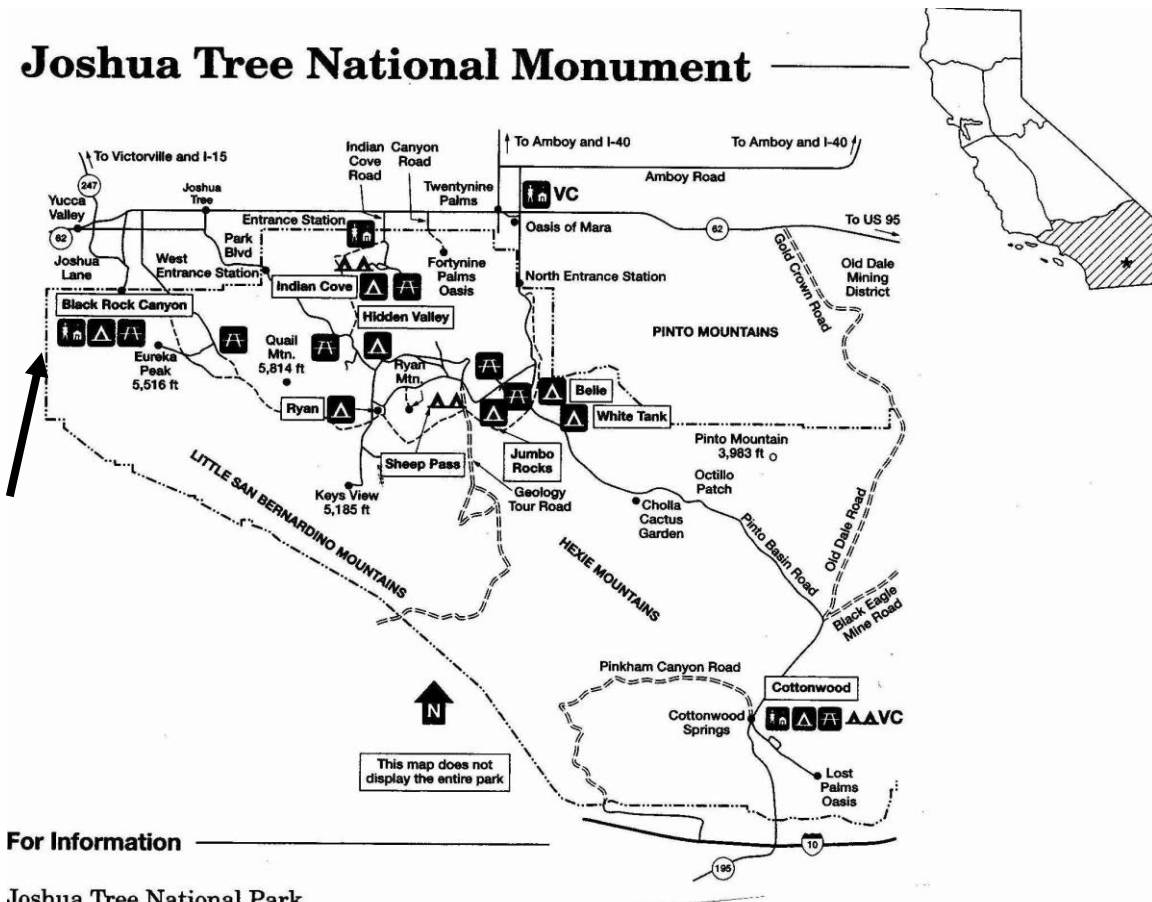
Joshua Tree National Park
74485 National Park Drive
Twenty-nine Palms, CA 92277-3597

BLACK ROCK

Joshua Tree National Monument

- **Campsites:** 100 sites for tent camping
- **Facilities:** Picnic tables, fire pits, and flush toilets, Water available.
- **Elevation:** 4,000 feet
- **Dates Open:** October through May
- **Reservations / Fee:** Reservations required through www.parks.ca.gov
Fee \$15 per night
- **Special Features:** This site sometimes has pumped water. It is not always pumped so bring plenty of your own.
- **Location / Directions:** Take the I-10 east to Highway 62. Follow Highway 62 pas Yucca Valley. Turn right on Joshua Lane and follow it to the campsite.
- **Contact Information:** For more information contact Joshua Tree National Monument, at (760) 367-5500.

Joshua Tree National Monument



For Information

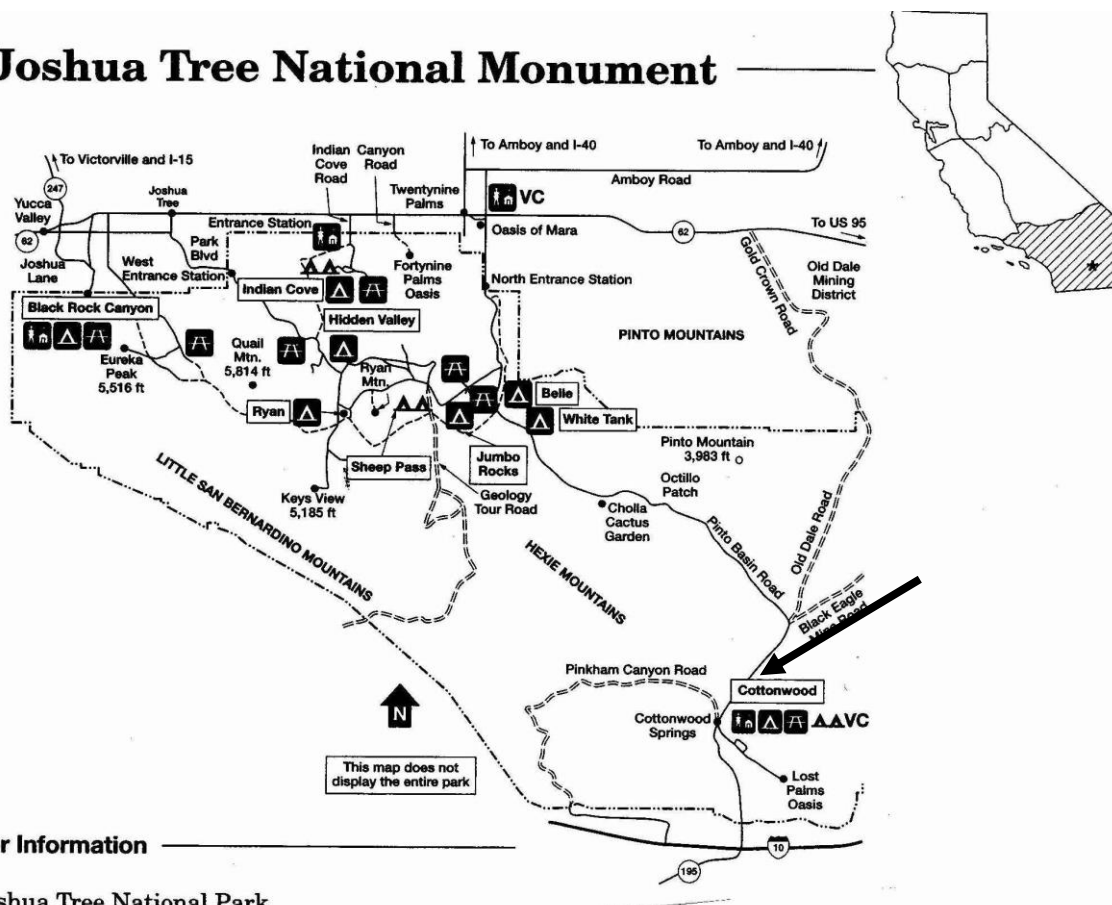
Joshua Tree National Park
74485 National Park Drive
Twentynine Palms, CA 92277-3597

COTTONWOOD

Joshua Tree National Monument

- **Campsites:** 62 sites for tent camping 3 Group sites.
- **Facilities:** Picnic tables, fire pits, flush toilets, and piped water
- **Elevation:** 3,000 feet
- **Dates Open:** Year-Round
- **Reservations / Fee:** Reservation required through www.recreation.gov
Fee \$15 per night
- **Special Features:** This is one of the two campgrounds in Joshua Tree that have water. Enjoy it!
- **Location / Directions:** Take the I-10 past Indio to just before Chiriaco Summit. Take the first north road before Chiriaco Summit. The campground is just short of the road.
- **Contact Information:** For more information contact Joshua Tree National Monument, at (760) 367-5500.

Joshua Tree National Monument



For Information

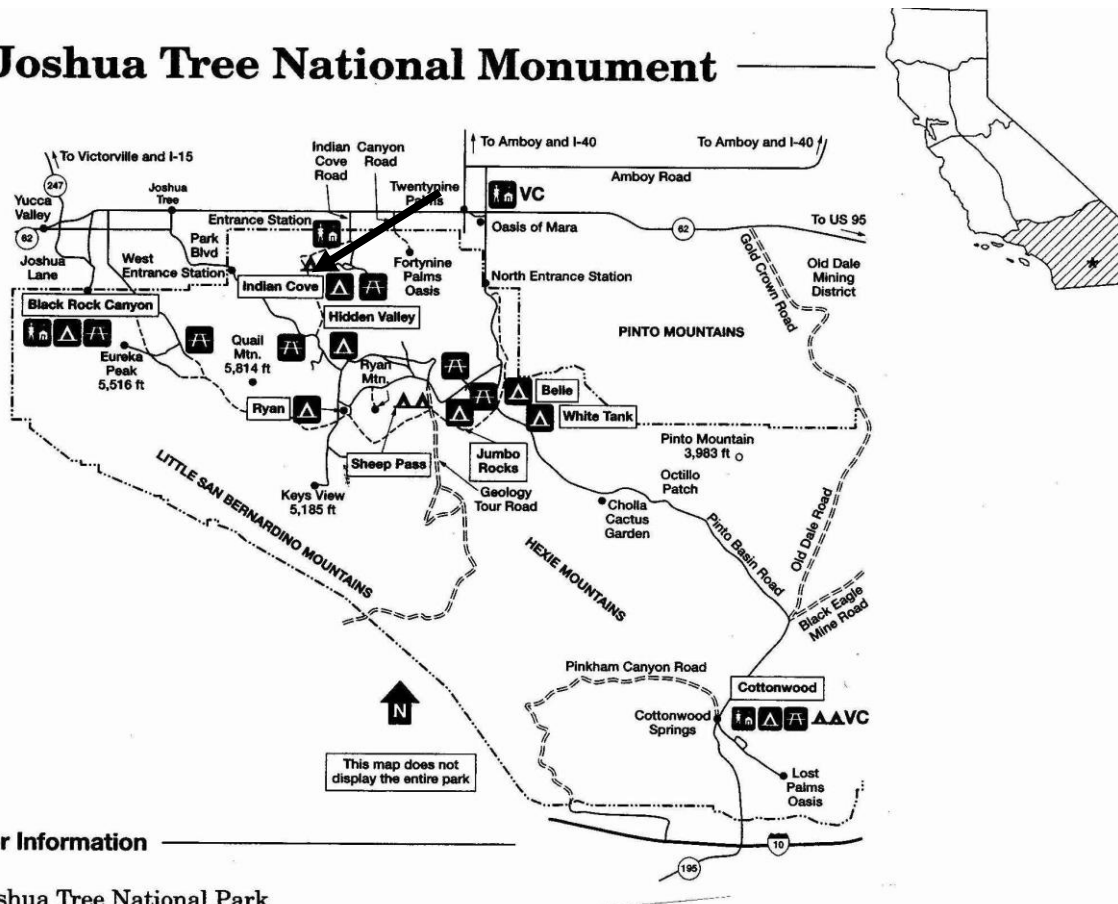
Joshua Tree National Park
74485 National Park Drive
Twentynine Palms, CA 92277-3597

HIDDEN VALLEY

Joshua Tree National Monument

- **Campsites:** 39 sites for tent camping
- **Facilities:** Picnic tables and fire pits (no water, so bring your own)
- **Elevation:** 4,200 feet
- **Dates Open:** Year-Round, October to April is best
- **Reservations / Fee:** No reservation required but can reserve through www.recreation.gov/ \$10.Entry fee.
- **Special Features:** A great spot for biking, hiking, Rock climbers and many other activities. Information on hikes and nature programs can be found at the stores in the Monument.
- **Location / Directions:** Take the I-10 east to Highway 62. Follow it to Joshua Tree. Go south on Park Blvd. and follow to Hidden Valley.
- **Contact Information:** For more information contact Joshua Tree National Monument, at (760) 367-5500.

Joshua Tree National Monument



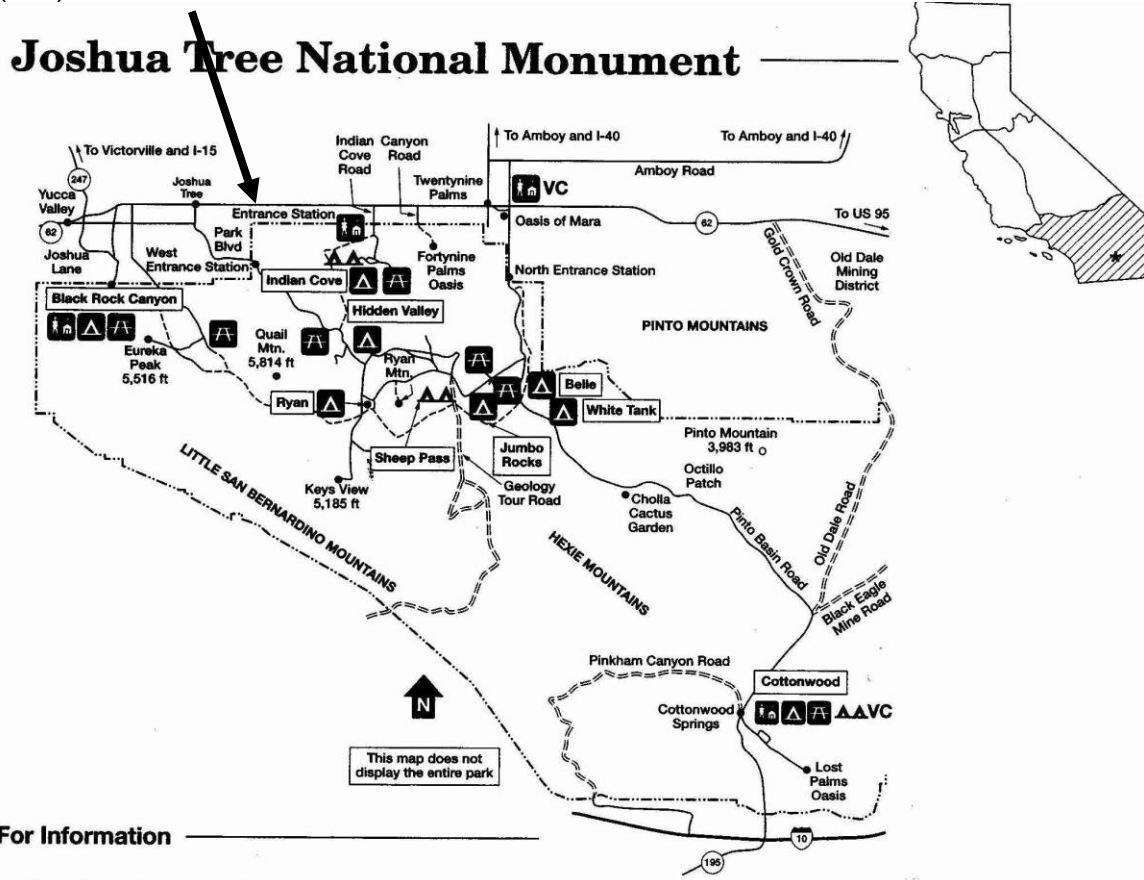
For Information

Joshua Tree National Park
74485 National Park Drive
Twentynine Palms, CA 92277-3597

INDIAN COVE

Joshua Tree National Monument

- **Campsites:** 101 sites for tent camping and 13 Group sites.
- **Facilities:** Picnic tables, fire pits, and pit toilets (Water is available at the Ranger Station)
- **Elevation:** 3,200 feet
- **Dates Open:** Year-Round
- **Reservations / Fee:** Reservation required at www.recreation.gov \$10. Entry fee Fee \$15 per site. Group sites \$25-\$40.
- **Special Features:** There is a nearby hiking trail that that goes to the Hidden Valley campground area. Indian Cove is based by one of the five Ranger Stations in Joshua Tree.
- **Location / Directions:** Take the I-10 to Highway 62. Follow it past Joshua Tree to Indian Cove Road. Go south to the campground just past the Indian Cove Ranger Station.
- **Contact Information:** For more information contact Joshua Tree National Monument, at (760) 367-5500.



Joshua Tree National Park
74485 National Park Drive
Twentynine Palms, CA 92277-3597

JUMBO ROCKS

Joshua Tree National Monument

- **Campsites:** 124 sites for tent camping
- **Facilities:** Picnic tables, fire pits, and pit toilets (no water, so bring your own)
- **Elevation:** 4,400 feet
- **Dates Open:** Year-Round
- **Reservations / Fee:** No reservation required first come first serve basis. \$10. per site and Entrance Fee: \$10.
- **Special Features:** This is a perfect place to climb the rocks and see over the valley.
- **Location / Directions:** Take Highway 62 to Twenty-Nine Palms and go south on Utah Trail. Follow the road to the campground.
- **Contact Information:** For more information contact Joshua Tree National Monument, at (760) 367-5500.

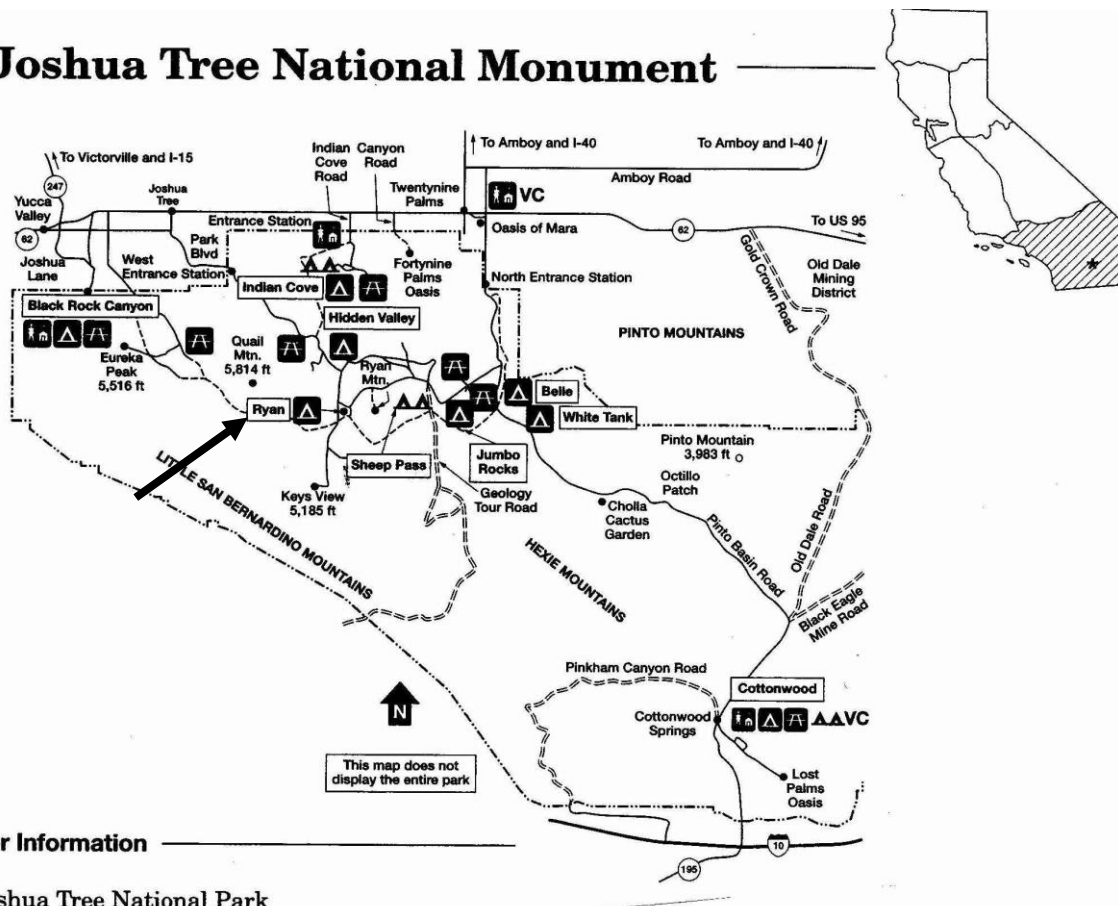


RYAN

Joshua Tree National Monument

- **Campsites:** 31 sites for tent camping
- **Facilities:** Picnic tables, fire pits, and pit toilets (no water, so bring your own)
- **Elevation:** 4,300 feet
- **Dates Open:** Year-Round
- **Reservations / Fee:** No reservation required first come first served campgrounds
Fee:\$10 and \$10. entry fee.
- **Special Features:** Located near many great hiking spots. Maps are available at many of the stores in the campground.
- **Location / Directions:** From Highway 62 go to Joshua Tree and go south on Park Boulevard for 17 miles to the campground.
- **Contact Information:** For more information contact Joshua Tree National Monument, at (760) 367-5500.

Joshua Tree National Monument



For Information

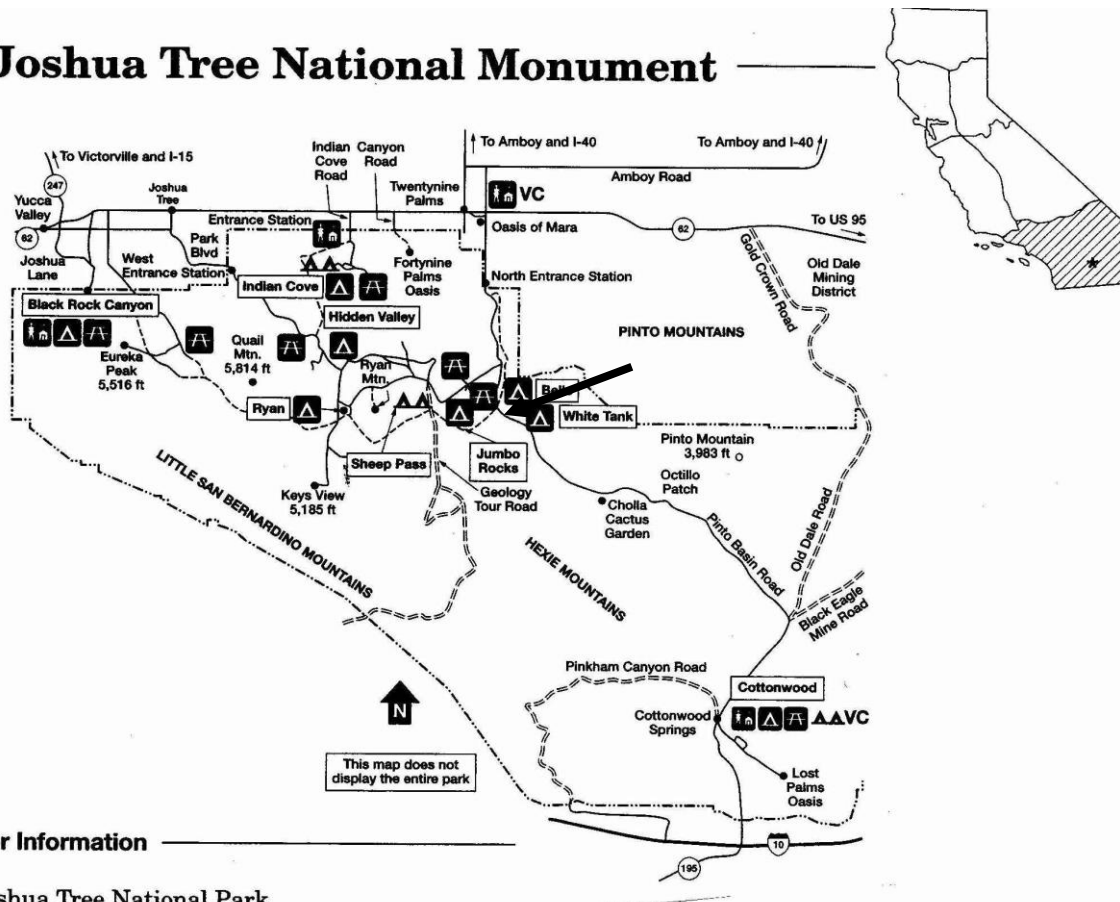
Joshua Tree National Park
74485 National Park Drive
Twentynine Palms, CA 92277-3597

WHITE TANK

Joshua Tree National Monument

- **Campsites:** 15 sites for tent camping
- **Facilities:** No water, Picnic tables, fire pits, and pit toilets
- **Elevation:** 3,800 feet
- **Dates Open:** Year-Round
- **Reservations / Fee:** No reservation required / Fee \$10.
- **Special Features:** This is one of the few campsites located right on the border of the monument.
- **Location / Directions:** Take the I-10 past Twenty-Nine Palms and go south on Utah Trail. Follow the road to the fork and take the left fork, and continue to the campsite.
- **Contact Information:** For more information contact Joshua Tree National Monument, at (760) 367-5500.

Joshua Tree National Monument



For Information

Joshua Tree National Park
74485 National Park Drive
Twentynine Palms, CA 92277-3597

SECTION 6 -AWARDS

Fifty-Miler Award

A recognition given to members of a crew who make a wilderness hike, canoe, or rowboat trip of not less than 50 consecutive miles in no fewer than five days and complete a service project on the way.

THE 50-MILER PROGRAM

The primary objective of this program is to stimulate Boy Scout, Varsity Scout, and Venturers interest in the ideals of the movement and to promote activity that will result in personal fitness, self-reliance, knowledge of wood lore, and a practical understanding of conservation. Chartered unit participation is most desirable; however, provisional groups are eligible. This award does not apply if any other award is available for a trip.

The Boy Scout, Varsity Scout, or Venturing unit or provisional group must follow these rules for a 50-Miler trip:

- Select a suitable trail or waterway.
- Adult leaders 21 or older must make the entire trip.
- If the trip is 500 miles or more from homes of group members (local council camp excepted) or crosses national boundaries and into the territory of other nations, a National Tour Plan Application, No. 4419B, is necessary. For trips and overnight camps less than 500 miles, use a Local Tour Plan Application, No. 34426B.

Award Requirements

The 50-Miler Award is presented to each qualifying individual for satisfactory participation in an approved trip. In order to qualify for the award, the group of which the individual is a member must fulfill all of the following requirements:

- Make complete and satisfactory plans for the trip, including the possibilities of advancement.
- Cover the trail or canoe or boat route of not less than 50 consecutive miles; take a minimum of five consecutive days to complete the trip without the aid of motors. (In some areas pack animals may be used.)
- During the time on the trail or waterway, complete a minimum of 10 hours each of group work on projects to improve the trail, springs, campsite, portage, or area. If, after checking with recognized authorities, it is not possible to complete 10 hours each of group work on the trail, a similar project may be done in the unit's home area. (There should be no unauthorized cutting of brush or timber.)
- Unit or tour leader must then file the 50-Miler Award application with the local council service center.
- Detach and send the report below to your local council service center.

THE 50-MILER PROGRAM

Unit No. _____ Tour Plan No. _____

Provision group _____ (check)

District _____

Local Council Action

Approved _____ Disapproved _____

50-MILER AWARD APPLICATION

(Note: This award does not apply if any other award is available for this trip.)

To: Local Council Only (Do not send to national office.)

1. Name of trail or waterway

Give state and nearest town:

Dates: From: _____ to: _____

(minimum of five consecutive days required)

2. Trip was (check appropriate terms) by boat ___ by canoe ___

on foot ___ by bicycle ___

3. Trail or waterway covered: from _____ to

Starting point: _____ Finishing point: _____

Total mileage _____

(must be at least 50 continuous miles)

4. This group completed 10 hours of trail work, as follows. (Give details as to type of Good Turn, such as clearing trail, repairing bridges, cleaning up campsites and springs, leaving wood supply, etc.)

5. Total Boy Scouts, Varsity Scouts, Venturers, and leaders eligible for the 50-Miler Award _____

6. Enter our order for _____ decals, No. 33490 _____ embroidered awards, No. 00191 _____ leather awards, No. 00241 _____ Staff Shield, No. 14131

(Contact your local council service center for current prices.)

Approved _____

(Unit or tour leader)

Address: _____

Phone: _____

(NOTE: Embroidered and leather awards are not worn on uniforms but may be attached to tents, packs, or blankets. Decals may be used on canoes, paddles, or plaques.)

34408A 2004 Boy Scouts of America

Historic Trails Award:

THE HISTORIC TRAILS PROGRAM

Love of America and devotion to our country depend upon a thorough appreciation of the ideals, principles, and traditions that has made our country strong. Historic Trails Award requirements emphasize cooperation between historic societies and Boy Scout, Varsity Scout, and venturing units. A unit should establish a close relationship with a local society as soon as possible when planning a historic activity—most communities have such societies. Reports from many units indicate that these societies have been eager to offer their cooperation by:

- Suggesting trails or suitable sites for unit historic activities and exploration
- Providing units with historic information about the trails or sites
- Offering guidance to units during restoration and marking projects
- Financing the cost of materials used by units for restoration and marking projects
- Staging historic pageants and ceremonies with unit participation
- Directing public attention to unit historic activities through newspapers, television, and radio

THE HISTORIC TRAILS PROGRAM

Award Requirements

To earn the award, members of your unit must plan and participate in a historic activity. A unit historic activity requires members to:

1. Locate a historic trail or site and study information relating to it. (The information may be obtained from an adult historic society, public library, or people living near the trail or site.)
2. Hike or camp two days and one night along the trail or in the vicinity of the site
3. Cooperate with an adult group such as a historic society to restore and mark all or part of this trail or site. (This may be done during the hike or overnight camp.) Or cooperate with such a group to plan and stage a historic pageant, ceremony, or other public event related to this trail or site, such an event should be large enough to merit coverage by the local press.
4. Your unit leader must then file the Historic Trails Award application with your local council service center.
5. Detach and send the report below to your local council service center.

Unit No. _____ Tour Plan No. _____

District _____

Local Council Action

Approved _____ Disapproved _____

HISTORIC TRAILS AWARD APPLICATION

(Note: Only chartered units may apply for this award. This award does not apply if any other award is available for this trip.)

To: Local Council Only (Do not send to National office.)

1. Name of historic trail or site covered

Give the state and nearest town.

Date/s From _____ to: _____

(two days and one night required)

2. Type of historic observance, pageant, dedication, etc., in which unit participated or type of historic project carried out (such as erecting marker, plaque, sign, etc.)

(Note: Unit must have done either activity above.)

3. Name of local historic society or association with which the unit cooperated in this event

4. Total number of Boy Scouts, Varsity Scouts, Ventures, and leaders eligible for the Historic Trails Award

5. Enter our order for _____ embroidered awards, No. 00188

_____ leather awards, No. 00244 (Contact your local council service center for current prices.)

THE HISTORIC TRAILS PROGRAM-continued

Approved: _____

Unit or tour leader Name: _____

Address: _____

Phone No.: _____

(NOTE: Embroidered and leather awards are not worn on uniforms, but may be attached to tents, packs, and blankets.) 34408A 2003 Boy Scouts of America .

SECTION 7: HIGH ADVENTURE AWARDS

HIGHADVENTURE AWARDS



FOR SCOUTS AND VENTURERS

2011

Go to web site

www.bsahighadventure.org

HIGH ADVENTURE AWARDS

SCOUTS & EXPLORERS
BOY SCOUTS OF AMERICA - WESTERN REGION
February 2003

CHAPTER 1 ORANGE COUNTY			
AWARD/PROGRAM	ACTIVITY AREA	AWARD	PAGE
BACKCOUNTRY LEADERSHIP	ANY APPROVED WILDERNESS AREA	PATCH	1-7
BUCKSNORT MOUNTAIN	LOST VALLEY SCOUT RESERVATION	PATCH	1-5
HIGH LOW AWARD	MT. WHITNEY/DEATH VALLEY	PATCH	1-4
JIM HAWKINS MOUNTAINEERING	ANY APPROVED WILDERNESS AREA	MEDAL	1-8
MINARETS WILDERNESS	MINARET WILDERNESS	PATCH	1-1
NIGHT CAMPER	ANYWHERE	PATCH	1-1
SANTIAGO PEAK	SANTIAGO PEAK	PATCH	1-6
SEVEN LEAGUE BOOT	ANYWHERE	PATCH	1-2
SEVEN LEAGUE MILE SEGMENT	ANYWHERE	SEGMENT	1-2
TARABEL TRAIL	LOST VALLEY SCOUT RESERVATION	PATCH	1-5
INDIAN KITCHEN	LOST VALLEY SCOUT RESERVATION	SEGMENT	1-5
SAGE FLAT	LOST VALLEY SCOUT RESERVATION	SEGMENT	1-5
THREE DAY BACKPACK	ANYWHERE	PATCH	1-2
25 HR. TRAIL BUILDER	ANYWHERE	PATCH	1-3
50 HR. TRAIL BUILDER	ANYWHERE	PATCH	1-3
100 HR. TRAIL BUILDER	ANYWHERE	PATCH	1-3

CHAPTER 2 CALIFORNIA INLAND EMPIRE			
AWARD/PROGRAM	ACTIVITY AREA	AWARD	PAGE
COLORADO RIVER 50-MILER	COLORADO RIVER	PATCH	2-1
DE ANZA TRAIL	ANZA-BORREGO STATE PARK	PATCH	2-1
HARD BACK AWARD	ANYWHERE	PATCH	2-5
MT. BADEN-POWELL	ANGELES NATIONAL FOREST	PATCH	2-2
PENGUIN CLUB	COUNCIL CAMPS	PATCH	2-5
SAN BERNARDINO PEAK	SAN GORGONIO WILDERNESS	PATCH	2-4
SOARING	APPROVED GLIDER SITE	PATCH	2-6
WEEKEND CANOEING	ANY SUITABLE WATERWAY	PATCH	2-2
9-PEAKS HONOR	SAN GORGONIO WILDERNESS	PATCH	2-3

CHAPTER 3 VENTURA COUNTY			
AWARD/PROGRAM	ACTIVITY AREA	AWARD	PAGE
CONDOR	VENTURA COUNTY	PATCH	3-1
CYCLING ACHIEVEMENT AWARD	ANYWHERE	PATCH	3-4
MT. PINOS	LOS PADRES NATIONAL FOREST	PATCH	3-2
CAMP THREE FALLS	LOS PADRES NATIONAL FOREST	SEGMENT	3-2
MOUNT ABLE	LOS PADRES NATIONAL FOREST	SEGMENT	3-2

CHAPTER 3 VENTURA COUNTY (contd.)			
AWARD/PROGRAM	ACTIVITY AREA	AWARD	PAGE

TOPA TOPA	LOS PADRES NATIONAL FOREST	PATCH	3-1
TRI-CHALLENGE	ANYWHERE	MEDAL	3-3
CHAPTER 4 LONG BEACH AREA			
AWARD/PROGRAM	ACTIVITY AREA	AWARD	PAGE
LOS FIERROS	LONG BEACH, CA. AREA	PATCH	4-1
CHAPTER 5 SOUTHERN SIERRA			
AWARD/PROGRAM	ACTIVITY AREA	AWARD	PAGE
GOLDEN TROUT TRAIL	QUAKING ASPEN-COTTONWOOD PASS	PATCH	5-2
KERN PLATEAU	KENNEDY MED-KERN RIVER HATCHERY	PATCH	5-3
MONARCH TRAIL	ONION VALLEY-WHITNEY PORTAL	PATCH	5-1
MT. WHITNEY TRAIL	MT. WHITNEY	PATCH	5-1
PAIUTE TRAIL	PAIUTE PASS-CAMP KERN	PATCH	5-2
CHAPTER 6 VERDUGO HILLS			
AWARD/PROGRAM	ACTIVITY AREA	AWARD	PAGE
BACKPACKING EXPERIENCE	ANYWHERE	PATCH	6-3
DINKEY LAKES LOOP	DINKEY LAKES	PATCH	6-1
FLASHING PADDLES AWARD	ANYWHERE	PATCH	6-4
HIGH ADVENTURE FIRST AID	COUNCIL	PATCH	6-2
PHIL HAMMONS LEAVE NO TRACE	ANYWHERE	PATCH	6-5
TRASH	ANYWHERE	SEGMENT	6-6
CONSIDERATE	ANYWHERE	SEGMENT	6-6
PATH	ANYWHERE	SEGMENT	6-6
LEAVE	ANYWHERE	SEGMENT	6-6
FIRE	ANYWHERE	SEGMENT	6-6
PREPARE	ANYWHERE	SEGMENT	6-7
WILDLIFE	ANYWHERE	SEGMENT	6-7
SILVER FIR TRAIL	SIERRA NATIONAL FOREST	PATCH	6-2
CHAPTER 7 SAN GABRIEL VALLEY			
AWARD/PROGRAM	ACTIVITY AREA	AWARD	PAGE
FIVE PEAKS	SAN GORGONIO WILDERNESS	PATCH	7-1
FIVE PEAKS	SAN GORGONIO WILDERNESS	MEDAL	7-1
CHAPTER 8 OLD BALDY			
AWARD/PROGRAM	ACTIVITY AREA	AWARD	PAGE
BOY SCOUT CYCLING AWARDS	ANYWHERE	PATCH	8-7
HOME TOWN HISTORIC SITES	ANYWHERE	PATCH	8-6
MT. SAN ANTONIO (OLD BALDY)	MT. SAN ANTONIO, ANGELES N. F.	PATCH	8-1
SAN BERNARDINO TRAILS	SAN BERNARDINO MOUNTAINS	PATCH	8-2
CUCAMONGA	SAN BERNARDINO MOUNTAINS	SEGMENT	8-3
BIG BEAR	SAN BERNARDINO MOUNTAINS	SEGMENT	8-3
HEART BAR	SAN BERNARDINO MOUNTAINS	SEGMENT	8-3
GREYBACK	SAN BERNARDINO MOUNTAINS	SEGMENT	8-3
MILL CREEK	SAN BERNARDINO MOUNTAINS	SEGMENT	8-3
SAN JACINTO	SAN BERNARDINO MOUNTAINS	SEGMENT	8-3
TAHQUITZ	SAN BERNARDINO MOUNTAINS	SEGMENT	8-3
CHAPTER 8 OLD BALDY (contd.)			
AWARD/PROGRAM	ACTIVITY AREA	AWARD	PAGE

DESERT DIVIDE	SAN BERNARDINO MOUNTAINS	SEGMENT	8-3
SAN GABRIEL TRAILS	SAN GABRIEL MOUNTAINS	PATCH	8-4
BEAR CREEK	SAN GABRIEL MOUNTAINS	SEGMENT	8-5
BUCKHORN	SAN GABRIEL MOUNTAINS	SEGMENT	8-5
CUCAMONGA	SAN GABRIEL MOUNTAINS	SEGMENT	8-5
EAST FORK	SAN GABRIEL MOUNTAINS	SEGMENT	8-5
LITTLE JIMMY	SAN GABRIEL MOUNTAINS	SEGMENT	8-5
MT. LOWE	SAN GABRIEL MOUNTAINS	SEGMENT	8-5
SANTA ANITA CANYON	SAN GABRIEL MOUNTAINS	SEGMENT	8-5
SWITZER FALLS	SAN GABRIEL MOUNTAINS	SEGMENT	8-5
THREE T'S TRAIL AWARD	CUCAMONGA WILDERNESS	PATCH	8-8

CHAPTER 9		LOS PADRES	
AWARD/PROGRAM	ACTIVITY AREA	AWARD	PAGE

ANTI-LITTER	SPECIAL	PATCH	9-3
AQUATIC ADVENTURE	ANY WATERWAY	PATCH	9-1
FAR WESTERN ADVENTURE	WESTERN REGION (Except Sierra Nevada)	PATCH	9-1
HISTORIC TRAIL	SAN LUIS OBISPO AREA	PATCH	9-6
LOPEZ CANYON	SAN LUIS OBISPO AREA	PATCH	9-5
LOS PADRES TRAILS	LOS PADRES NATIONAL FOREST	PATCH	9-2
MANZANA-SISQUOC-MANZANA LOOP	SAN RAFAEL WILDERNESS	PATCH	9-4
MORRO BAY BACKPACK	SAN LUIS OBISPO AREA	PATCH	9-7
POLAR BEAR	ANY SNOW AREA	PATCH	9-3
PUDDLE DUCK	BACKPACK 1/2" RAIN, 48 HOURS	PATCH	9-4
SEVEN SISTERS	SAN LUIS OBISPO AREA	PATCH	9-8
SIERRA NEVADA BACKPACKER	SIERRA NEVADA MOUNTAINS	PATCH	9-2

CHAPTER 10		DESERT PACIFIC	
AWARD/PROGRAM	ACTIVITY AREA	AWARD	PAGE

CAMELBACK 30 MILE	FORMER C.R. & H.T.	MEDAL	10-1
CAMELBACK 60 MILE	FORMER C.R. & H.T.	PATCH	10-1
CAMELBACK 15 MILE FOOTPRINT	FORMER C.R. & H.T.	PATCH	10-2
CAMELBACK 30 MILE FOOTPRINT	FORMER C.R. & H.T.	PATCH	10-2
DESERT BACKPACK	SOUTHWESTERN ARID DESERTS	PATCH	10-7
EL CAMINO REAL	SPECIAL	MEDAL	10-9
HIGH SIERRA SEGMENTS:			
BANNER/RITTER	USGS TOPO MAPS	SEGMENT	10-4
DIAMOND MESA	USGS TOPO MAPS	SEGMENT	10-4
GODDARD	USGS TOPO MAPS	SEGMENT	10-4
GREAT WESTERN DIVIDE	USGS TOPO MAPS	SEGMENT	10-4
KERN PLATEAU	USGS TOPO MAPS	SEGMENT	10-4
PINCHOT	USGS TOPO MAPS	SEGMENT	10-4
SEVEN GABLES	USGS TOPO MAPS	SEGMENT	10-4
TRANS-SIERRA	USGS TOPO MAPS	SEGMENT	10-4
WESTERN LAKES	USGS TOPO MAPS	SEGMENT	10-4
YOSEMITE	YOSEMITE NATIONAL PARK	SEGMENT	10-4
HIGH SIERRA TREK AWARD	HIGH SIERRAS	PLAQUE	10-7
LAZY RAT	LOWER COLORADO RIVER	PATCH	10-10
MORMON BATTALION TRAIL	SAN DIEGO COUNTY	PATCH	10-8
MT. SAN GORGONIO	SAN GORGONIO WILDERNESS	PATCH	10-5
MT. SAN JACINTO	MT. SAN JACINTO STATE PARK	PATCH	10-6
OLD SALTY RAT	MISSION BAY, SAN DIEGO, CA.	PATCH	10-6
PACIFIC CREST TRAIL-BACKPACKING	P.C.T. (Except former C.R. & H.T.)	PATCH	10-2

CHAPTER 10		DESERT PACIFIC (contd.)	
AWARD/PROGRAM	ACTIVITY AREA	AWARD	PAGE

P.C.T. BACKPACK FOOTPRINT	P.C.T. (Except former C.R. & H.T.)	SEGMENT	10-3
PACIFIC CREST TRAIL - TRAILBUILD	P.C.T. (Except former C.R. & H.T.)	PATCH	10-3
RIVER RAT	LOWER COLORADO RIVER	PATCH	10-5
SNOW CAMPER	ANY SNOW AREA	PATCH	10-10
WHALE AWARD	CALIFORNIA COAST	PATCH	10-11

CHAPTER 11 LOS ANGELES AREA			
AWARD/PROGRAM	ACTIVITY AREA	AWARD	PAGE
ADVANCED BACKPACKER	ANY BACKCOUNTRY WILDERNESS	PATCH	11-3
BACKPACKER	ANY BACKCOUNTRY WILDERNESS	PATCH	11-3
CALIFORNIA STATE/COUNTY PARK	ANY STATE OR COUNTY PARK	PATCH	11-1
EXPLORER MOUNTAINEERING	ANY BACKCOUNTRY WILDERNESS	PATCH	11-6
FOREST SAVER	ANY APPROVED WILDERNESS AREA	PATCH	11-4
FOREST SAVER MEDAL	ANY APPROVED WILDERNESS AREA	MEDAL	11-4
GABRIELINO	SAN GABRIEL MOUNTAINS	PATCH	11-6
GOLDEN BIGHORN TREK	SAN BERNARDINO MOUNTAINS	PATCH	11-16
GOLDEN EAGLET	ANY BACKCOUNTRY WILDERNESS	PATCH	11-16
HIGH ADVENTURE BACKPACK	ANY BACKCOUNTRY WILDERNESS	PATCH	11-7
HIGH SIERRA TRAIL	SEQUOIA NAT. PARK TO WHITNEY T.H.	PATCH	11-13
GIANT FOREST/MINERAL KING	SEQUOIA NAT. PARK TO MINERAL KING	SEGMENT	11-13
MINERAL KING/MT. WHITNEY	MINERAL KING TO MT. WHITNEY T.H.	SEGMENT	11-13
JIM SPENCER CONSERVATION	ANY APPROVED WILDERNESS AREA	RIBBON	11-17
JOHN MUIR AWARD	WESTERN HEMISPHERE	PATCH	11-8
YOSEMITE VAL/RED'S MEADOW	SIERRA NEVADA MOUNTAINS	SEGMENT	11-8
RED'S MEADOW/ROCK CREEK	SIERRA NEVADA MOUNTAINS	SEGMENT	11-8
ROCK CREEK/NORTH LAKE	SIERRA NEVADA MOUNTAINS	SEGMENT	11-8
NORTH LAKE/SOUTH LAKE	SIERRA NEVADA MOUNTAINS	SEGMENT	11-8
SOUTH LAKE/ONION VALLEY	SIERRA NEVADA MOUNTAINS	SEGMENT	11-8
ONION VALLEY/MT WHITNEY	SIERRA NEVADA MOUNTAINS	SEGMENT	11-8
MASTER TRAILBUILDER	ANY APPROVED WILDERNESS AREA	PIN	11-19
MINI PEAK BAGGER 8 PEAKS	SO. CALIF. MOUNTAIN PEAKS	PATCH	11-9
MINI PEAK BAGGER 16 PEAKS	SO. CALIF. MOUNTAIN PEAKS	PATCH	11-9
MINI PEAK BAGGER 24 PEAKS	SO. CALIF. MOUNTAIN PEAKS	PATCH	11-9
NATIONAL FOREST	ANY NATIONAL FOREST	PATCH	11-2
NATIONAL PARK/MONUMENT	ANY NATIONAL PARK OR MONUMENT	PATCH	11-7
PEAK BAGGER 5 PEAKS (Basic)	SO. CALIF. MOUNTAIN PEAKS	PATCH	11-5
PEAK BAGGER 10 PEAKS	SO. CALIF. MOUNTAIN PEAKS	PATCH	11-5
PEAK BAGGER 15 PEAKS	SIERRA NEVADA PEAKS	PATCH	11-5
PEAK BAGGER 20 PEAKS (Senior)	SIERRA NEVADA PEAKS	PATCH	11-5
PEAK BAGGER 25 PEAKS (Mountaineer)	SIERRA NEVADA PEAKS	PATCH	11-5
SIERRA NORTH	SIERRAS, NORTH OF MONO CREEK	PATCH	11-10
SIERRA SOUTH	SIERRAS, SOUTH OF MONO CREEK	PATCH	11-10
SILVER MOCCASIN	SILVER MOCCASIN TRAIL	PATCH	11-11
SILVER MOCCASIN	SILVER MOCCASIN TRAIL	MEDAL	11-12
SNOW HIKING	ANY SNOW AREA	PATCH	11-2
TRAIL BOSS SERVICE PIN	ANY APPROVED WILDERNESS AREA	PIN	11-17
TRAIL SAVER 6 HOUR AWARD	ANY NATIONAL FOREST	PATCH	11-5
TRAIL SAVER 12 HOUR AWARD	ANY NATIONAL FOREST	PATCH	11-5
TRAIL SAVER 18 HOUR AWARD	ANY NATIONAL FOREST	PATCH	11-5
TRAIL SAVER 24 HOUR AWARD	ANY NATIONAL FOREST	PATCH	11-5
TRAIL SAVER 30 HOUR AWARD	ANY NATIONAL FOREST	MEDAL	11-5
TRAINING HIKE	ANY REMOTE AREA	PATCH	11-1

CHAPTER 12		WESTERN LOS ANGELES COUNTY	
AWARD/PROGRAM	ACTIVITY AREA	AWARD	PAGE
BACKCOUNTRY EXPLORATION	ANY BACKCOUNTRY WILDERNESS	PATCH	12-9
BUREAU OF LAND MANAGEMENT	BLM LAND	PATCH	12-30
CAMP JUBILEE TRAIL	ANY COUNCIL CAMP	PATCH	12-26
COUNCIL CAMPS CONSERVATION	ANY COUNCIL CAMP	PATCH	12-12
CROSS COUNTRY BACKPACK	ANY BACKCOUNTRY WILDERNESS	PATCH	12-10
CYCLING TOUR	ANYWHERE	PATCH	12-4
CYCLING TRAINING	ANYWHERE	PATCH	12-1
CYCLING WEEKEND	ANYWHERE	PATCH	12-2
DICK JACKSON	ANY COUNCIL LONG TERM HIKE	PATCH	12-21
DISASTER CONSERVATION	ANYWHERE	PATCH	12-22
FALLS CREEK TRAIL	FALLS CREEK CAMPGROUND	PATCH	12-27
FOUR PEAKS AWARD	SPECIFIC PEAKS	MEDAL	12-31
GHOST CHASERS HISTORIC AWARD	ANY GHOST TOWN	PATCH	12-31
GOLDEN ARROWHEAD	ANY BACKCOUNTRY WILDERNESS	PATCH	12-11
GOLDEN BOOT	SPECIAL	MEDAL	12-12
GRUNION RUN	ANY AREA WHERE GRUNION RUN	PATCH	12-23
HIGH ADVENTURE TRIP DRIVER	ANYWHERE	DECAL	12-29
HISTORIC CYCLING TOURING	ANYWHERE	PATCH	12-3
JR. TRAIL BUILDER	ANYWHERE	PATCH	12-25
NATIONAL RESOURCE TRAIL	ANY PUBLIC LAND	PATCH	12-27
NORDIC SKIING TRAINING	ANY SNOW AREA	PATCH	12-5
NORDIC SKIING WEEKEND	ANY SNOW AREA	PATCH	12-6
POWDERHORN TRAIL	ANY BACKCOUNTRY WILDERNESS	PATCH	12-13
RANGER JIM AWARD	ANY NATIONAL FOREST	PATCH	12-28
SCOUT/WEBELOS WEEKEND	ANYWHERE	PATCH	12-32
SCOUTING SPIRIT	ANYWHERE	PATCH	12-34
SEQUOIA TRAIL	SEQUOIA C.R.&H.T./GOLD. TROUT WILD.	PATCH	12-14
SILVER BEARPAW	SEQUOIA NATIONAL PARK	PATCH	12-15
SILVER CLOUD	SEQUOIA NATIONAL PARK	PATCH	12-16
SILVER KNAPSACK	SEQUOIA N.P./GOLD. TROUT WILDERNESS	PATCH	12-17
SNOWMAN	ANY SNOW AREA	PATCH	12-22
SNOWSHOE TRAINING	ANY SNOW AREA	PATCH	12-7
SNOWSHOW WEEKEND	ANY SNOW AREA	PATCH	12-8
TRANS SIERRA TRAIL	SIERRA NEVADA MOUNTAINS	PATCH	12-24
EAST TO WEST	SIERRA NEVADA MOUNTAINS	SEGMENT	12-24
WEST TO EAST	SIERRA NEVADA MOUNTAINS	SEGMENT	12-24
WHALE WATCHER	PACIFIC OCEAN COAST	PATCH	12-20
WHITEOUT	ANYWHERE	PATCH	12-25
WHITSETT TO WHITNEY	SEQUOIA & INYO NATIONAL FORESTS	PATCH	12-18
14,495' CLUB	MT. WHITNEY	PATCH	12-19
180 DEGREE CLUB	ANYWHERE	PATCH	12-21

CHAPTER 13		NATIONAL COUNCIL	
AWARD/PROGRAM	ACTIVITY AREA	AWARD	PAGE
HISTORIC TRAILS	ANY HISTORICAL AREA	PATCH	13-1
50 MILES AFOOT OR AFLOAT	ANYWHERE	PATCH	13-2

CHAPTER 14		GRAND CANYON COUNCIL	
AWARD/PROGRAM	ACTIVITY AREA	AWARD	PAGE
ARIZONA MORMON BATTALION	ARIZONA	PATCH	14-20
BUTTERFIELD STAGE HIKING TRAIL	ARIZONA	PATCH	14-1
BLUE PRIMITIVE AREA TRAILS	EAST-CENTRAL ARIZONA	PATCH	14-16

CHAPTER 14		GRAND CANYON COUNCIL (contd.)	
AWARD/PROGRAM	ACTIVITY AREA	AWARD	PAGE
BEAR MOUNTAIN	EAST-CENTRAL ARIZONA	SEGMENT	14-16
BLUE RIVER	EAST-CENTRAL ARIZONA	SEGMENT	14-16
HORSE RIDGE	EAST-CENTRAL ARIZONA	SEGMENT	14-16
KELLY'S ARCH	EAST-CENTRAL ARIZONA	SEGMENT	14-16
PUEBLO PARK	EAST-CENTRAL ARIZONA	SEGMENT	14-16
STRAY HORSE CREEK	EAST-CENTRAL ARIZONA	SEGMENT	14-16
GENERAL CROOK HISTORIC TRAIL	ARIZONA	PATCH	14-17
GEN. SPRINGS TO COTTONWOOD	ARIZONA	SEGMENT	14-17
FT. VERDE TO GENERAL SPRINGS	ARIZONA	SEGMENT	14-17
FT. WHIPPLE TO FT. VERDE	ARIZONA	SEGMENT	14-17
TRAIL BUILDER	ARIZONA	SEGMENT	14-17
GENERAL CROOK TRAIL MEDAL	ARIZONA	MEDAL	14-17
GRAND CANYON TRAILS	GRAND CANYON	PATCH	14-10
BASS	GRAND CANYON	SEGMENT	14-11
GRANDVIEW	GRAND CANYON	SEGMENT	14-11
HANCE	GRAND CANYON	SEGMENT	14-11
HERMIT	GRAND CANYON	SEGMENT	14-11
PRIMITIVE TRAILS	GRAND CANYON	SEGMENT	14-11
PARIA CANYON	BRYCE NATIONAL PARK, UT.	SEGMENT	14-11
RIM TO RIM	GRAND CANYON	SEGMENT	14-10
RIM TO RIM TO RIM	GRAND CANYON	SEGMENT	14-10
RAINBOW BRIDGE	NAVAJO MOUNTAINS, AZ.	SEGMENT	14-12
SUPAI TO RIVER	HAVASU CANYON, AZ.	SEGMENT	14-13
THUNDER RIVER	GRAND CANYON	SEGMENT	14-11
GRAND CANYON TRAILS MEDAL	GRAND CANYON	MEDAL	14-12
HIGHLINE TRAIL	MOGOLLON RIM, AZ.	PATCH	14-2
BAKER BUTTE	MOGOLLON RIM, AZ.	SEGMENT	14-2
FISH HATCHERY	MOGOLLON RIM, AZ.	SEGMENT	14-2
PROMONTORY BUTTE	MOGOLLON RIM, AZ.	SEGMENT	14-3
HO-HO-KAM TRAIL	MT. BIGELOW, AZ.	MEDAL	14-9
MAZATAL WILDERNESS	CENTRAL AZ.	PATCH	14-6
BARNHART	CENTRAL AZ.	SEGMENT	14-7
DEER CREEK	CENTRAL AZ.	SEGMENT	14-7
DOLL BABY	CENTRAL AZ.	SEGMENT	14-7
CROSS F RANCH	CENTRAL AZ.	SEGMENT	14-7
TWIN BUTTES	CENTRAL AZ.	SEGMENT	14-7
SHEEP CROSSING	CENRTAL AZ.	SEGMENT	14-7
OAK CREEK - SEDONA RIM HIKES	ARIZONA	PATCH	14-18
CASNER CANYON TRAIL	ARIZONA	SEGMENT	14-19
COOKSTOVE TRAIL	ARIZONA	SEGMENT	14-19
DRY BEAVER TRAIL	ARIZONA	SEGMENT	14-19
DRY CREEK TRAIL	ARIZONA	SEGMENT	14-19
EAST POCKET TRAIL	ARIZONA	SEGMENT	14-19
HARDING SPRINGS TRAIL	ARIZONA	SEGMENT	14-19
JACKS CANYON-MUNDS MTN.	ARIZONA	SEGMENT	14-19
LOY TRAIL	ARIZONA	SEGMENT	14-19
MOONEY TRAIL	ARIZONA	SEGMENT	14-19
SOLDIER PASS TRAIL	ARIZONA	SEGMENT	14-19
THOMAS POINT TRAIL	ARIZONA	SEGMENT	14-19
VULTEE ARCH-DEVILS BRIDGE	ARIZONA	SEGMENT	14-19
WET BEAVER TRAIL	ARIZONA	SEGMENT	14-19
WILSON MOUNTAIN	ARIZONA	SEGMENT	14-19
SAN FRANCISCO PEAKS	NORTHERN ARIZONA	PATCH	14-13
CRACK-IN-THE-ROCK	NORTHERN ARIZONA	SEGMENT	14-14
MOUNT ELDEN	NORTHERN ARIZONA	SEGMENT	14-14
SAN FRANCISCO PEAKS	NORTHERN ARIZONA	SEGMENT	14-14

CHAPTER 14		GRAND CANYON COUNCIL (contd.)	
AWARD/PROGRAM	ACTIVITY AREA	AWARD	PAGE

SYCAMORE CANYON	NORTHERN ARIZONA	SEGMENT	14-14
TRAIL BUILDER	NORTHERN ARIZONA	SEGMENT	14-14
TUTHILL VIA VOLUNTEER	NORTHERN ARIZONA	SEGMENT	14-14
SUPERSTITION WILDERNESS	SUPERSTITION MTNS., AZ.	PATCH	14-4
FREMONT SADDLE	SUPERSTITION MTNS., AZ.	SEGMENT	14-4
SECOND WATER	SUPERSTITION MTNS., AZ.	SEGMENT	14-4
CHARLEBOIS SPRING	SUPERSTITION MTNS., AZ.	SEGMENT	14-4
LA BARGE CANYON	SUPERSTITION MTNS., AZ.	SEGMENT	14-4
MINER'S NEEDLE	SUPERSTITION MTNS., AZ.	SEGMENT	14-5
REEVIS RANCH	SUPERSTITION MTNS., AZ.	SEGMENT	14-5
ROGER'S CANYON	SUPERSTITION MTNS., AZ.	SEGMENT	14-5
WHITE MOUNTAIN TRAILS	EASTERN ARIZONA	PATCH	14-15
BEAR CANYONS	EASTERN ARIZONA	SEGMENT	14-15
EAST EAGLE CREEK	EASTERN ARIZONA	SEGMENT	14-15
MOUNT BALDY	EASTERN ARIZONA	SEGMENT	14-15
ROSE SPRING	EASTERN ARIZONA	SEGMENT	14-15
SQUIRREL CANYON	EASTERN ARIZONA	SEGMENT	14-15

CHAPTER 15		BOULDER DAM AREA COUNCIL	
AWARD/PROGRAM	ACTIVITY AREA	AWARD	PAGE

BASIN & RANGE TRAILS AWARDS	CALIF./NEVADA/UTAH	PATCH	15-1
DEATH VALLEY	CALIF./NEVADA/UTAH	PATCH	15-7
LAKE MEAD	CALIF./NEVADA/UTAH	PATCH	15-5
MT. CHARLESTON	CALIF./NEVADA/UTAH	PATCH	15-3
TOIYABE DOME	CALIF./NEVADA/UTAH	PATCH	15-6
WHIPPLE TRAIL	CALIF./NEVADA/UTAH	PATCH	15-5
ZION NARROWS	CALIF./NEVADA/UTAH	PATCH	15-5